

COMPUTER   
RECORDED   
COMPARED

FILED NO. 4643  
BOOK 2 PAGE 43  
99 MAY 14 PM 3:18

REC \$ 5.00  
AUD \$       
R.M.F. \$     

MICHELLE UTSLER  
RECORDER  
MADISON COUNTY, IOWA

VANCE & HOCHSTETLER, P.C., CONSULTING ENGINEERS, WINTERSET, IOWA (515) 462-3995  
CHARLES T. VANCE, 110 West Green St., Winterset, Iowa, 50273  
JAMES M HOCHSTETLER, 110 West Green St., Winterset, Iowa 50273

UNITED STATES PUBLIC LAND SURVEY CORNER CERTIFICATE

OF  
Land Survey Monuments situated in Section 26, Township 74 North, Range 29 West, of the Fifth Principal Meridian, MADISON County, Iowa.  
Previously recorded in \_\_\_\_\_ in County Recorder's Office.  
(book, page, document number, etc.)

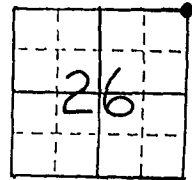
(Show reason for preparing this certificate, the evidence and detailed procedures used in establishing the the corner positions and monumentation found or placed.)

Monument Description and Remarks:

NE cor. - Fd. 1/2" Iron Pin 10" deep at center of intersection

PLAN - VIEW


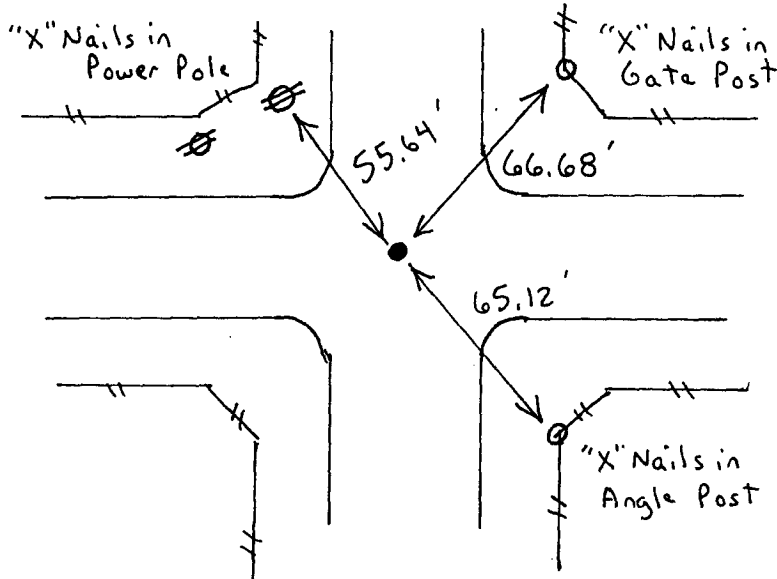
(Show a minimum of three reference ties to durable physical objects, relevant monuments and physical conditions that will enable recovery of the corner.)



NE CORNER

SEC. 26-74-29

Fd. 1/2" Iron Pin



I hereby certify that this land surveying document was prepared and the related survey work was performed by me or under my direct personal supervision and that I am a duly licensed Land Surveyor under the laws of the State of Iowa.

J. M. Hochstetler  
J. M. HOCHSTETLER

License number 6808 Date 5/4/99

My license renewal date is December 31, 1999.

Pages or sheets covered by this seal: 1

List Corners to be Indexed

Corners	Section	Twp	Range
NE cor.	26	74 N	29 W