

COMPUTER ✓
RECORDED ✓
COMPARED ✓

FILED NO. 4445
BOOK 2 PAGE 38
99 APR 30 PM 3:18
MICHELLE UTSLER
RECORDER
MADISON COUNTY, IOWA

REC \$ 5.00
AUD \$ _____
R.M.F. \$ 1.00

VANCE & HOCHSTETLER, P.C., CONSULTING ENGINEERS, WINTERSSET, IOWA (515) 462-3995
CHARLES T. VANCE, 110 West Green St., Winterset, Iowa, 50273
JAMES M HOCHSTETLER, 110 West Green St., Winterset, Iowa 50273

UNITED STATES PUBLIC LAND SURVEY CORNER CERTIFICATE

Land Survey Monuments situated in Section 25 OF 25, Township 76 NORTH, Range 28 WEST, of the Fifth Principal Meridian, MADISON County, Iowa.
Previously recorded in _____ in County Recorder's Office.
(book, page, document number, etc.)


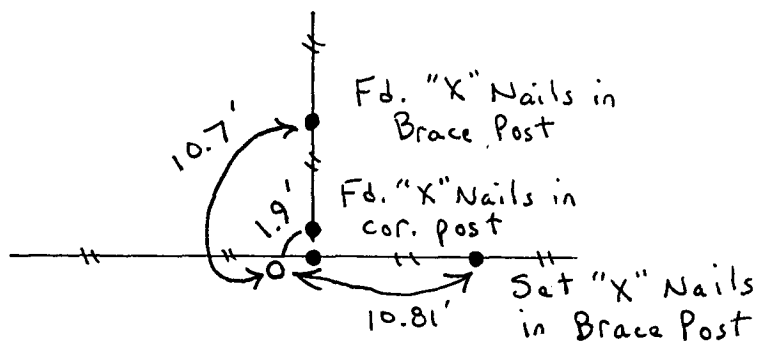
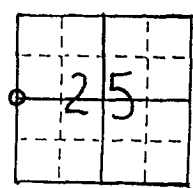
(Show reason for preparing this certificate, the evidence and detailed procedures used in establishing the the corner positions and monumentation found or placed.)

Monument Description and Remarks:
W. 1/4 cor. - Set C.I.R. #6808 using old ties to Limestone found by L.J. Marousek (ties found @ County Engineer's Office). Fence (E-W) has apparently been replaced since the stone was tied, and the stone was apparently disturbed at that time.

PLAN - VIEW

(Show a minimum of three reference ties to durable physical objects, relevant monuments and physical conditions that will enable recovery of the corner.)

WEST 1/4 COR.
SEC. 25-76-28
Set C.I.R. #6808



I hereby certify that this land surveying document was prepared and the related survey work was performed by me or under my direct personal supervision and that I am a duly licensed Land Surveyor under the laws of the State of Iowa.
J.M. Hochstetler
J. M. HOCHSTETLER
License number 6808 Date 4/30/99
My license renewal date is December 31, 1999.
Pages or sheets covered by this seal: 1

List Corners to be Indexed

Corners	Section	Twp	Range
W. 1/4 cor.	25	76N	28W