

COMPUTER ✓
RECORDED ✓
COMPARED ✓

FILED NO. **5278**
BOOK 2 PAGE 50
99 JUN 24 PM 2:14
MICHELLE UTSLER
RECORDER
MADISON COUNTY, IOWA

REC \$ 5.00
AUD \$ _____
R.M.F. \$ 1.00

VANCE & HOCHSTETLER, P.C., CONSULTING ENGINEERS, WINTERSSET, IOWA (515) 462-3995
CHARLES T. VANCE, 110 West Green St., Winterset, Iowa, 50273
JAMES M HOCHSTETLER, 110 West Green St., Winterset, Iowa 50273

UNITED STATES PUBLIC LAND SURVEY CORNER CERTIFICATE

OF 3
Land Survey Monuments situated in Section 3, Township 75 North, Range 26 West, of the Fifth Principal Meridian, Madison County, Iowa.
Previously recorded in _____ in County Recorder's Office.
(book, page, document number, etc.)

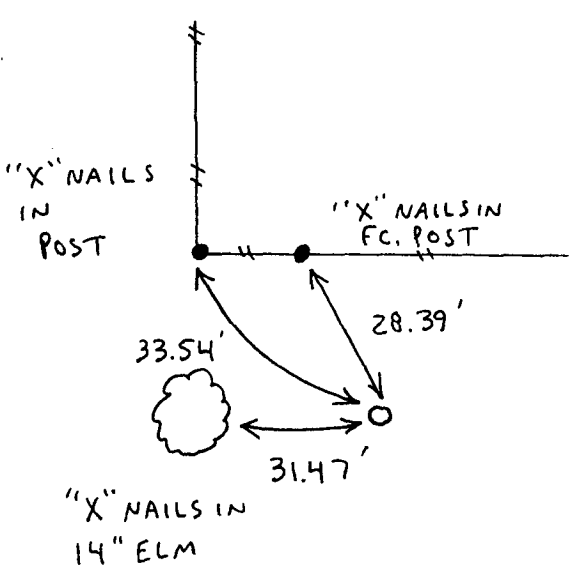
(Show reason for preparing this certificate, the evidence and detailed procedures used in establishing the the corner positions and monumentation found or placed.)

Monument Description and Remarks:
NW cor. SW. 1/4 NW. 1/4 - Set Capped Iron Rod (C.I.R.) #6808 on 1/2" rebar (exposed) using line between E. 1/4 cor. & NE cor., and North-South dimension from E. 1/4 cor. using dimension between SE cor. & E. 1/4 cor. (all found corners).
NW cor. SE. 1/4 NW. 1/4 - Set C.I.R. #6808 on existing Fenceline (N.-S.) on line between NW cor. SW. 1/4 NW. 1/4 and NE cor. SE. 1/4 NW. 1/4.

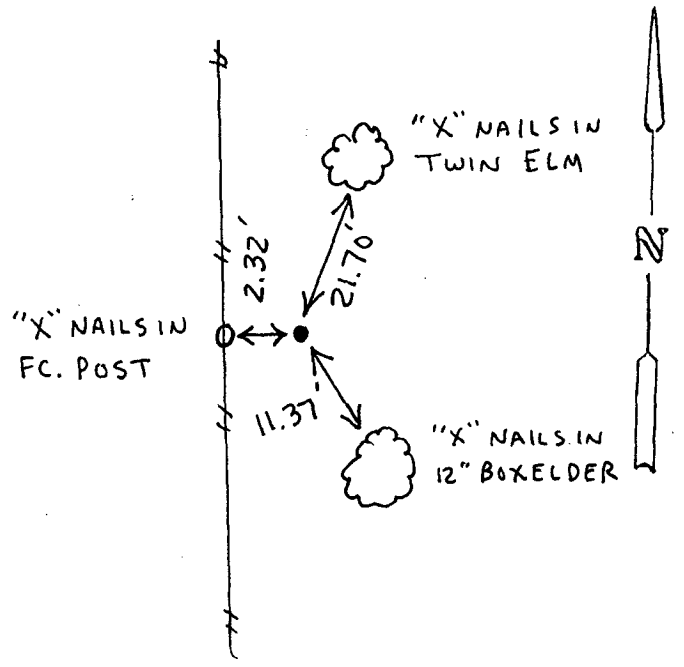
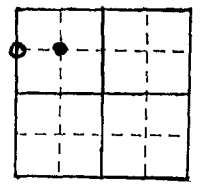
PLAN - VIEW

(Show a minimum of three reference ties to durable physical objects, relevant monuments and physical conditions that will enable recovery of the corner.)

NW CORNER
SW. 1/4 NW. 1/4
SEC. 3-75-26
Set C.I.R. #6808



NW CORNER
SE. 1/4 NW. 1/4
SEC. 3-75-26
Set C.I.R. #6808



I hereby certify that this land surveying document was prepared and the related survey work was performed by me or under my direct personal supervision and that I am a duly licensed Land Surveyor under the laws of the State of Iowa.
J.M. Hochstetler
J. M. HOCHSTETLER
License number 6808 Date 6/23/99
My license renewal date is December 31, 1999.
Pages or sheets covered by this seal: 1

List Corners to be Indexed

| Corners | Section | Twp | Range |
|-----------------|---------|-----|-------|
| NW cor. | 3 | 75N | 26W |
| SW. 1/4 NW. 1/4 | | | |
| NW cor. | 3 | 75N | 26W |
| SE. 1/4 NW. 1/4 | | | |