

COMPUTER
RECORDED
COMPARED

FILED NO. 3794

BOOK 2 PAGE 31

99 MAR 18 PM 3:26

REC \$ 5.00
AUD \$ _____
R.M.F. \$ 1.00

MICHELLE UTSLER
RECORDER
MADISON COUNTY, IOWA

VANCE & HOCHSTETLER, P.C., CONSULTING ENGINEERS, WINTERSSET, IOWA (515) 462-3995
CHARLES T. VANCE, 110 West Green St., Winterset, Iowa, 50273
JAMES M HOCHSTETLER, 110 West Green St., Winterset, Iowa 50273

UNITED STATES PUBLIC LAND SURVEY CORNER CERTIFICATE

OF
Land Survey Monuments situated in Section 22, Township 76 North, Range 26 West, of the Fifth Principal Meridian, MADISON County, Iowa.
Previously recorded in _____ in County Recorder's Office.
(book, page, document number, etc.)

(Show reason for preparing this certificate, the evidence and detailed procedures used in establishing the the corner positions and monumentation found or placed.)

Monument Description and Remarks:

W. 1/4 cor. - Set C.I.R. #6808 in existing North-South fence line in line with straight tree line (apparent old fence line?) to East.

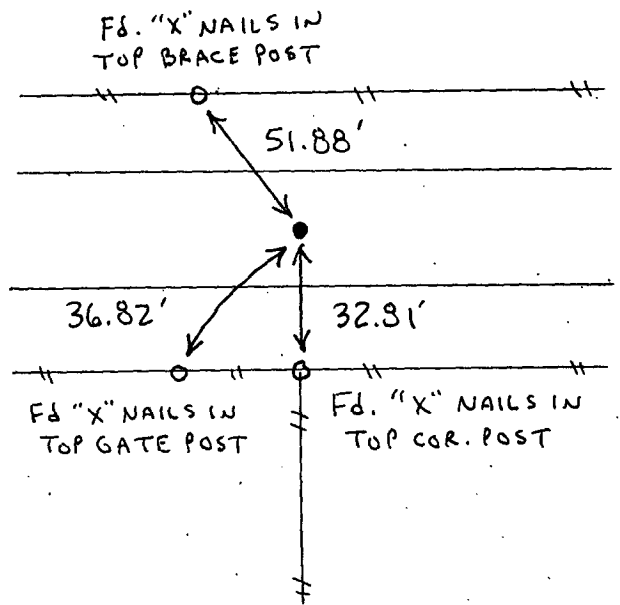
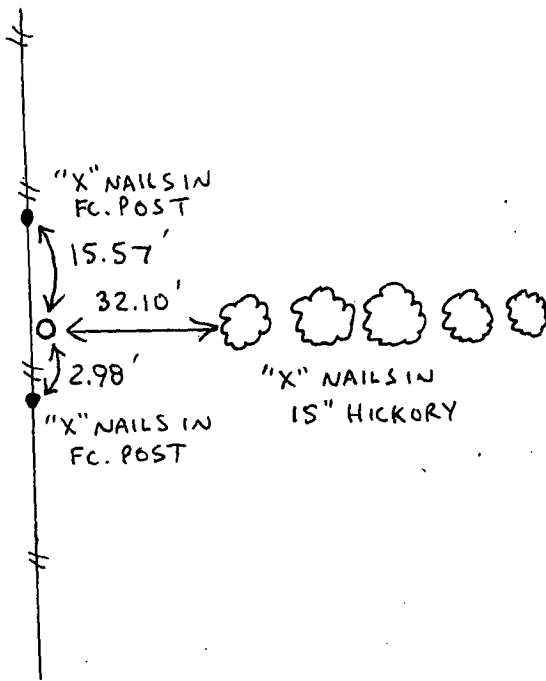
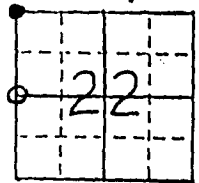
NW cor. - ~~Set~~ Found C.I.R. #5041 Set in January of 1986.

PLAN - VIEW

(Show a minimum of three reference ties to durable physical objects, relevant monuments and physical conditions that will enable recovery of the corner.)

WEST 1/4 COR.
SEC. 22-76-26
Set C.I.R. #6808

NW CORNER
SEC. 22-76-26
Fd. C.I.R. #5041



I hereby certify that this land surveying document was prepared and the related survey work was performed by me or under my direct personal supervision and that I am a duly licensed Land Surveyor under the laws of the State of Iowa.
J.M. Hochstetler
Date 3/2/99
License number 6808
My license renewal date is December 31, 1999
Pages or sheets covered by this seal: 1

List Corners to be Indexed

Corners	Section	Twp	Range
W. 1/4 cor.	22	76N	26W
NW cor.	22	76N	26W