

FILED NO. 1833
 BOOK 2 PAGE 1
 98 OCT 30 AM 10:19
 MICHELLE UTSLER
 RECORDER
 MADISON COUNTY, IOWA

REC \$ 5⁰⁰ COMPUTER
 AUD \$ _____ RECORDED
 T.L.F. \$ 1⁰⁰ COMPARED

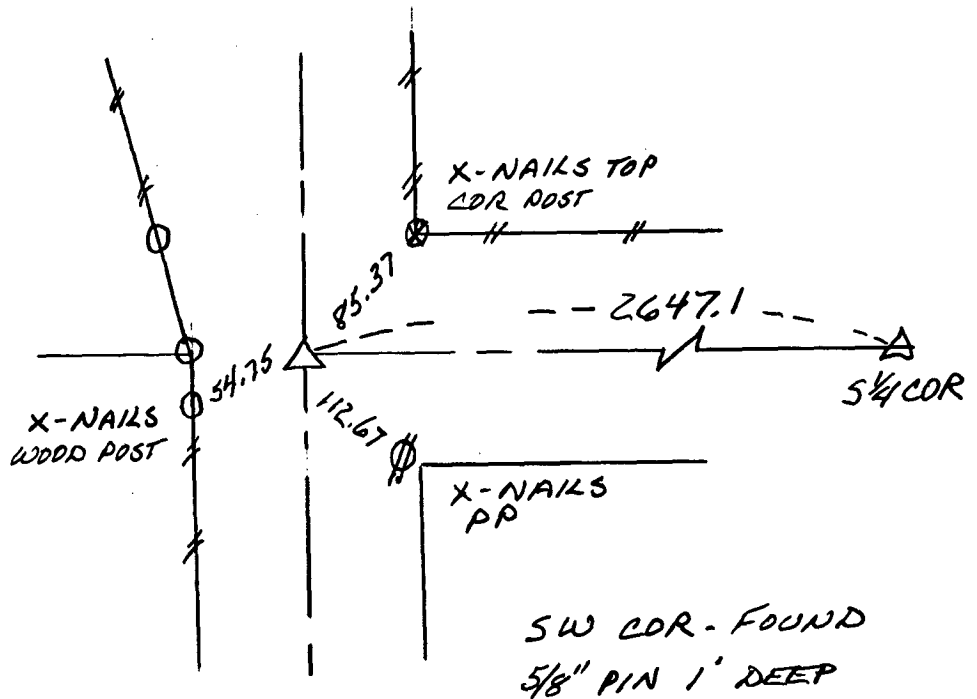
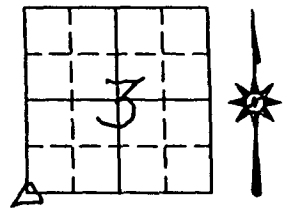
Mer Engineering, Inc., 109 Regency West Court, Fort Dodge, Iowa Phone: 515-955-3635

UNITED STATES PUBLIC LAND SURVEY CORNER CERTIFICATE

Land Survey Monuments situated in Section 3, Township 74N, Range 29W, of the Fifth Principal Meridian, MADISON County, Iowa. Previously Recorded in _____ in County Recorder's Office. (book, page, document number, etc.)

(Show reason for preparing this certificate, the evidence and detailed procedures used in establishing the corner positions and monumentation found or placed.)

Monument Description and Remarks: CORNERS FOUND AS SHOWN, USED FOR BOUNDARY SURVEY IN SW 1/4 OF SAID SECTION 3. SW 1/4 COR RECORDED PREVIOUSLY AS NW 1/4 OF SEC 10-74-29.




MER PROJECT # 10837

I HEREBY CERTIFY THAT THIS LAND SURVEYING DOCUMENT WAS PREPARED AND THE RELATED SURVEY WORK WAS PERFORMED BY ME OR UNDER MY DIRECT PERSONAL SUPERVISION AND THAT I AM A DULY LICENSED LAND SURVEYOR UNDER THE LAWS OF THE STATE OF IOWA.

List Corners to be Indexed
 Corners Section Twp Range

SW COR 3 74N 29W



David T. Yocum 10/7/98
 DAVID T. YOCUM (DATE)

LICENSE NUMBER 8652
 MY LICENSE RENEWAL DATE IS DECEMBER 31, 1999