

REC \$ 5⁰⁰
AUD \$ _____
R.M.F. \$ 1⁰⁰

COMPUTER
RECORDED
COMPARED

FILED NO. 3205
BOOK 2 PAGE 17
99 FEB 5 AM 10:29
22 FEB 5 AM 10:29

Prepared By: J. Brian Morrissey, Morrissey Surveying, 1926 Pammel Park Road, Winterset, Ia. 50293

UNITED STATES PUBLIC LAND SURVEY CORNER CERTIFICATE OF

MADISON COUNTY, IOWA
RECORDED

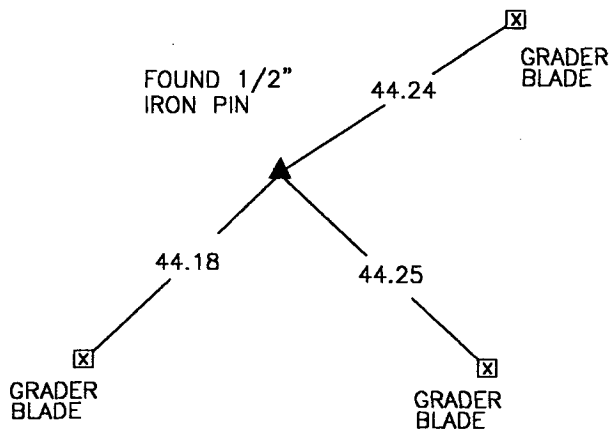
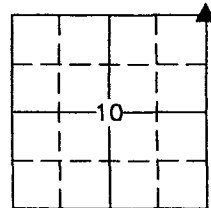
Land Survey Monuments situated in Section 10, Township 77 N, Range 27 W, of the Fifth Principal Meridian, Madison County, Iowa.
Previously recorded in Book 1, Page 452 in County Recorders Office.
(book, page, document number, etc.)

(Show reason for preparing this certificate, the evidence and detailed procedures used in establishing the corner positions and monumentation found or placed.)

Monument Description and Remarks: Found 1/2" iron pin. Accepted position.


PLAN VIEW

(Show a minimum of three reference ties to durable physical objects, relevant monuments and physical conditions that will enable recovery of the corner.)



NE. COR., SEC. 10

NOTE: ALL TIES TO "X" IN TOP OF GRADER BLADE



I hereby certify that the survey work was completed and this certificate was prepared by me or under my direct personal supervision and that I am a duly Licensed Land Surveyor under the laws of the State of Iowa.

Signature: J. Brian Morrissey Date: 2/5/99
J. Brian Morrissey

License number 7995.

My license renewal date is December 31, 1999.

266-98-2