

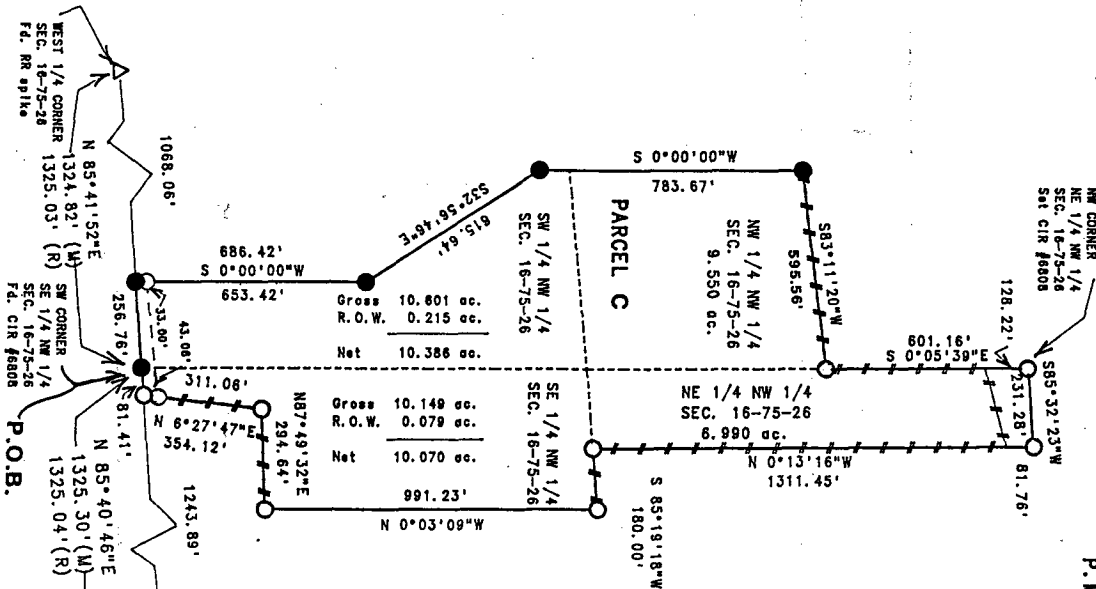
REC. \$ 500  
 R.A.L.F. \$ 100

FILED NO. 2604  
 BOOK 2 PAGE 661  
 96 MAR 26 PM 3:42  
 MICHELLE ÜTSLER  
 RECORDER  
 MADISON COUNTY, IOWA

COMPUTER ✓  
 RECORDED ✓  
 COMPARED ✓


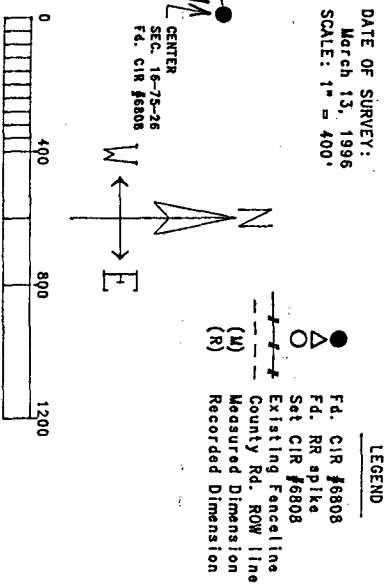
VANCE & HOCHSTETLER, P.C. CONSULTING ENGINEERS, WINTERSSET, IOWA (515)462-3995

CHARLES T. VANCE, 110 WEST GREEN ST., WINTERSSET, IOWA 50273  
 JAMES M. HOCHSTETLER, 110 WEST GREEN ST., WINTERSSET, IOWA 50273



A PLAT OF SURVEY FOR JOE GOODWIN IN THE NORTHWEST QUARTER OF SECTION 16, TOWNSHIP 75 NORTH, RANGE 26 WEST OF THE 5TH P.M., MADISON COUNTY, IOWA.

LEGAL DESCRIPTION:  
 PARCEL C, LOCATED IN THE NORTHWEST QUARTER OF SECTION 16, TOWNSHIP 75 NORTH, RANGE 26 WEST OF THE 5TH P.M., MADISON COUNTY, IOWA, MORE PARTICULARLY DESCRIBED AS FOLLOWS:  
 BEGINNING AT THE SOUTHWEST CORNER OF THE SOUTHEAST QUARTER OF THE NORTHWEST QUARTER OF SECTION 16, TOWNSHIP 75 NORTH, RANGE 26 WEST OF THE 5TH P.M., MADISON COUNTY, IOWA; THENCE NORTH 85°40'46\"/>



DATE OF SURVEY:  
 March 13, 1996  
 SCALE: 1" = 400'

LEGEND  
 ● Fd. CIR #6808  
 △ Fd. RR spike  
 ○ Set CIR #6808  
 --- Existing Fenceline  
 --- County Rd.  
 --- ROW line  
 --- Measured Dimension  
 --- Recorded Dimension

I hereby certify that this land surveying document was prepared by me or under my direct supervision and that I am a duly Registered Land Surveyor under the laws of the State of Iowa.

Signature: *J. M. Hochstetler*  
 Date: 3/19/96 J.M. Hochstetler  
 (Month, day, year) Page No. 6808

My registration renewal date is December 31, 1997