



Document 2011 413

Book 2011 Page 413 Type 06 043 Pages 1

Date 2/04/2011 Time 4:13 PM

Rec Amt \$9.00

INDX ✓

ANNO

SCAN

CHEK

LISA SMITH, COUNTY RECORDER  
MADISON COUNTY IOWA

Prepared by and Return to: Boldman Surveying Consultants LLC 521 West Green St. Winterset, IA 50273 Phone (515)462-9242

### UNITED STATES PUBLIC LAND SURVEY CORNER CERTIFICATE

Land Survey Monuments situated in Section 2, Township 76N, Range 28W, the Fifth Principal Meridian, MADISON County, Iowa.

Previously recorded in NONE FOUND OR TIES MISSING in County Recorder's Office

#### Monument Description and Remarks:

SE cor—found 1" bent iron pipe. Replaced with 1/2" rebar and orange cap LS 13427

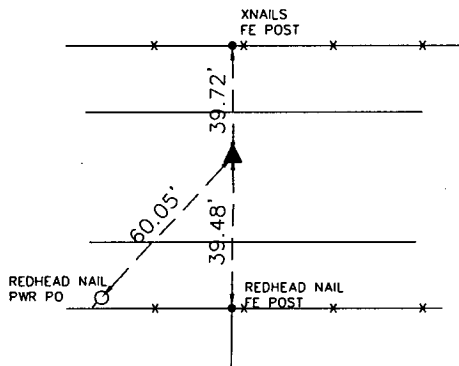
E 1/4—found 1-1/2" aluminum IDOT cap LS #6263 South edge cor post

N 1/16th SE 1/4—set 1/2" rebar and orange cap LS 13427 at midpt between fd C 1/4 and E 1/4

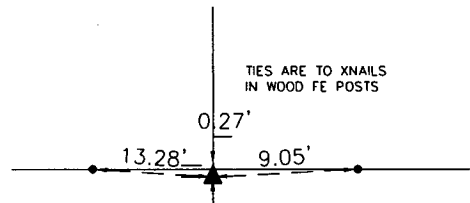
S 1/16th SE 1/4—found yellow cap LS 5041 nearly at midpt between fd S 1/4 and SE

#### PLAN—VIEW

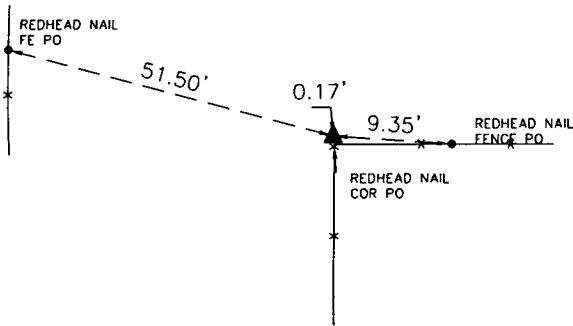
SE COR



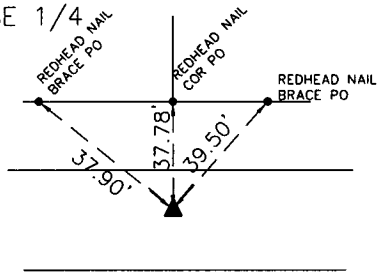
E 1/4



N 1/16th SE 1/4



S 1/16th SE 1/4



I HEREBY CERTIFY THAT THIS LAND SURVEYING DOCUMENT WAS PREPARED AND THE RELATED SURVEY WORK WAS PERFORMED BY ME OR UNDER MY DIRECT PERSONAL SUPERVISION AND THAT I AM A DULY LICENSED LAND SURVEYOR UNDER THE LAWS OF THE STATE OF IOWA.

SIGNATURE: *Craig S. Boldman* DATE 2/2/11

CRAIG S. BOLDMAN

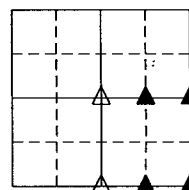

REGISTRATION NUMBER: 13427

MY LICENSE RENEWAL DATE IS: DECEMBER 31, 2012

#### LIST CORNERS TO BE INDEXED

Corners	Section	Township	Range
SE	2	76N	28W
NW	12	76N	28W
NE	11	76N	28W
SW	1	76N	28W
N1/16thSE1/4	2	76N	28W
S1/16thSE1/4	2	76N	28W

SEAL



△ found sec cor  
Project No. 10037