



Document 2010 3082

Book 2010 Page 3082 Type 06 043 Pages 1

Date 12/06/2010 Time 10:46 AM

Rec Amt \$9.00

INDX /

ANNO

SCAN

CHEK

LISA SMITH, COUNTY RECORDER
MADISON COUNTY IOWA

Daniels Land Surveying, 22598 18th Avenue, New Virginia, IA 50210, 641-449-3259

UNITED STATES PUBLIC LAND CORNER CERTIFICATE OF

Land Survey Monuments situated in Section 14, Township 77 N, Range 27 W, of the
5th P.M., MADISON County, Iowa. Previously recorded in N.A.
in County Recorders Office. (book, page, document number, etc.)

(Show reason for preparing this certificate, the evidence and detailed procedures used in
establishing the corner positions and monumentation found or placed.)

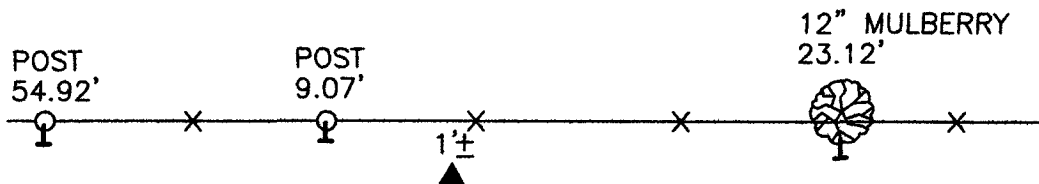
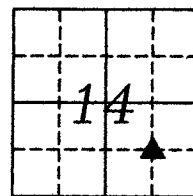
Monument Description and Remarks:

Set 1/2" x 24" red plastic capped rebar, #17532 at mathematical center of the SE
1/4 of Section.


PLAN VIEW

(Show a minimum of three reference ties to durable physical objects, relevant monuments
and physical conditions that will enable recovery of the corner.)

ALL TIES TO 30d SPIKES UNLESS NOTED



SW COR., NE 1/4, SE 1/4, SEC. 14



I hereby certify that this land surveying document was prepared and the
related survey work was performed by me or under my direct personal
supervision and that I am a duly licensed Land Surveyor under the laws
of the State of Iowa.

Signature: Chad A. Daniels 12/1/2010
Chad A. Daniels Date

License number 17532
My license renewal date is December 31, 2010

271-01