



Document 2010 2491

Book 2010 Page 2491 Type 06 043 Pages 1
Date 10/12/2010 Time 11:16 AM
Rec Amt \$9.00

INDX
ANNO
SCAN
CHEK

LISA SMITH, COUNTY RECORDER
MADISON COUNTY IOWA

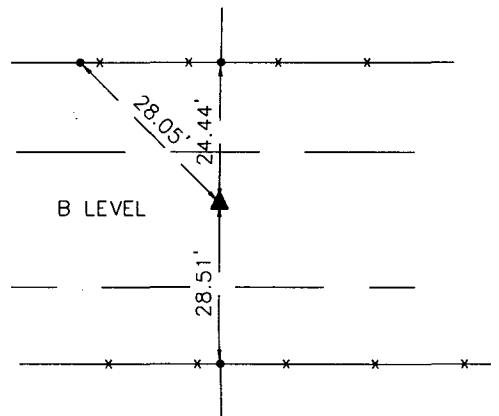
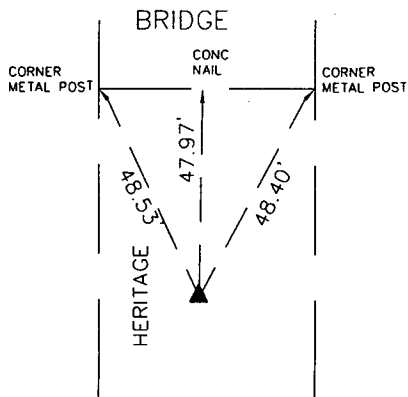
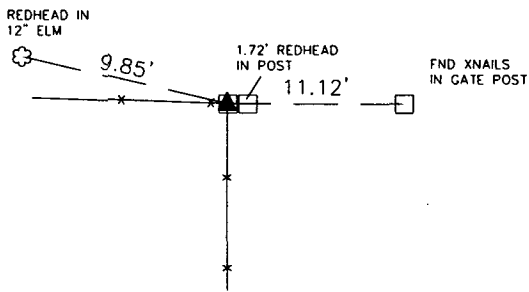
Prepared by and Return to: Boldman Surveying Consultants LLC 521 West Green St. Winterset, IA 50273 Phone (515)462-9242 Cell (515) 971-9242

UNITED STATES PUBLIC LAND SURVEY CORNER CERTIFICATE

Land Survey Monuments situated in Section 18, Township 77N, Range 28W, the Fifth Principal Meridian, Madison County, Iowa.
Previously recorded in None found in County Recorder's Office

Monument Description and Remarks: S $\frac{1}{4}$ -found an 8" wood post set in conc used in a survey rec'd in Book 1 Page 270. Set a $\frac{1}{2}$ " rebar and cap. SE $\frac{1}{4}$ -found spike nail in road using original survey. Set $\frac{1}{2}$ " rebar and cap. Distance to S $\frac{1}{4}$ checks with original survey. N $\frac{1}{4}$ -found $\frac{1}{2}$ rebar presumed over original stone. No records found but agrees with fenceline occupation and original survey distance.

PLAN-VIEW



I HEREBY CERTIFY THAT THIS LAND SURVEYING DOCUMENT WAS PREPARED AND THE RELATED SURVEY WORK WAS PERFORMED BY ME OR UNDER MY DIRECT PERSONAL SUPERVISION AND THAT I AM A DULY LICENSED LAND SURVEYOR UNDER THE LAWS OF THE STATE OF IOWA.

SIGNATURE: Craig Boldman DATE 10-10-10

CRAIG S. BOLDMAN

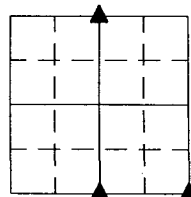

REGISTRATION NUMBER: 13427

MY LICENSE RENEWAL DATE IS: DECEMBER 31, 2010

LIST CORNERS TO BE INDEXED

Corners	Section	Township	Range
S $\frac{1}{4}$	18	77	28
N $\frac{1}{4}$	18	77	28
SE	18	77	28
N $\frac{1}{4}$	19	77	28
NE	19	77	28
NW	20	77	28
SW	17	77	28
S $\frac{1}{4}$	7	77	28

SEAL



Project No. 07057