



Document 2010 2156

Book 2010 Page 2156 Type 06 043 Pages 1
Date 9/09/2010 Time 2:25 PM
Rec Amt \$9.00

INDX ✓
ANNO
SCAN
CHEK

LISA SMITH, COUNTY RECORDER
MADISON COUNTY IOWA

VANCE & HOCHSTETLER, P.C., CONSULTING ENGINEERS, WINTERSSET, IOWA (515) 462-3995
CHARLES T. VANCE, 110 West Green St., Winterset, Iowa, 50273
JAMES M HOCHSTETLER, 110 West Green St., Winterset, Iowa 50273

10-965

UNITED STATES PUBLIC LAND SURVEY CORNER CERTIFICATE

Land Survey Monuments situated in Section 22 OF 77 N Township, Range 27 W of the Fifth Principal Meridian, MADISON County, Iowa.
Previously recorded in _____ in County Recorder's Office.
(book, page, document number, etc.)


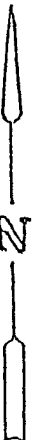
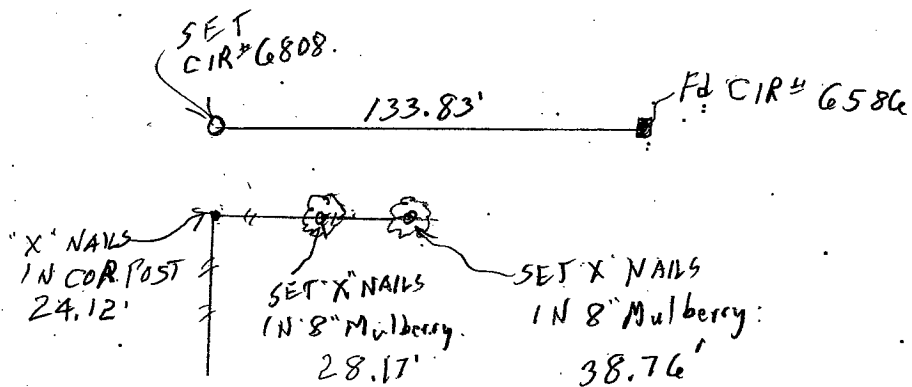
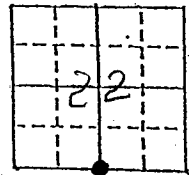
(Show reason for preparing this certificate, the evidence and detailed procedures used in establishing the the corner positions and monumentation found or placed.)

Monument Description and Remarks: S¹/₄ COR - The 1" Gas Pipe originally tied at this corner in 1997 was evidently destroyed when the old fence row was cleaned for a new fence. We found the "X" Nails in the corner post south shown of the old tie and several survey corner pins in the area. We set a yellow CIR # 6808 based on above

PLAN - VIEW

(Show a minimum of three reference ties to durable physical objects, relevant monuments and physical conditions that will enable recovery of the corner.)

S¹/₄ COR



I hereby certify that this land surveying document was prepared and the related survey work was performed by me or under my direct personal supervision and that I am a duly licensed Land Surveyor under the laws of the State of Iowa.

J.M. Hochstetler
J.M. HOCHSTETLER
License number 6808 Date 9/3/10
My license renewal date is December 31, 2011
Pages or sheets covered by this seal: 1

List Corners to be Indexed

| Corners | Section | Twp | Range |
|-------------------------------|---------|-----|-------|
| S ¹ / ₄ | 22 | 77N | 27W |