



Document 2010 2138

Book 2010 Page 2138 Type 05 003 Pages 1  
Date 9/09/2010 Time 9:53 AM  
Rec Amt \$9.00

INDX ✓  
ANNO ✓  
SCAN ✓  
CHEK ✓

LISA SMITH, COUNTY RECORDER  
MADISON COUNTY IOWA

✓ Prepared by & Return to: Sharon Somers, North Iowa Community Credit Union, 640 S. Federal Ave., Mason City, IA 50401 (641)424-2281

## RELEASE OF MORTGAGE


In consideration of the payment of the debt named therein, the North Iowa Community Credit Union, 640 S. Federal Ave., Mason City, IA 50401, hereby releases the Mortgage recorded on September 13, 2004 made to RONALD B. WASS AND KATHIE J. WASS, HUSBAND AND WIFE, on the following real estate, to-wit:

Parcel "D" located in that part of the Northwest Quarter (1/4) of the Northwest Quarter (1/4) of Section Thirty (30), Township Seventy-six (76) North, Range Twenty-seven (27) West of the 5th P.M., Madison County, Iowa, described as follows: Commencing at the Northwest corner of said Section Thirty (30); thence on an assumed bearing of South 00° 00' 00" East along the west line of the Northwest Quarter (1/4) of said Section Thirty (30) a distance of 1178.50 feet; thence North 82° 40' 41" East 272.80 feet; thence North 52° 08' 16" East 270.54 feet; thence North 20° 31' 10" East 466.75 feet; thence South 89° 39' 21" East 459.04 feet; thence South 00° 00' 41" West 167.68 feet; thence South 26° 34' 14" West 288.78 feet; thence south 48° 56' 20" East 90.01 feet to the point of beginning; thence North 16° 22' 05" East 268.86 feet; thence South 89° 59' 19" East 301.05 feet; thence South 00° 22' 20" East 275.00 feet; thence South 89° 50' 33" West 357.86 feet; thence North 48° 56' 20" West 27.52 feet to the point of beginning. Said tract contains 2.16 acres; and an Access-Utility Easement as recorded on Plat of Survey recorded in Farm Plat Book 2, Page 428 Madison County Recorder's Office, Madison County, Iowa, described as follows: A 50 foot wide ingress-egress and utility easement, being 25 feet wide on both sides of the following described centerline, in the Northwest Fractional Quarter (1/4) of the Northwest Quarter (1/4) of Section Thirty (30), Township Seventy-six (76) North, Range Twenty-seven (27) West of the 5th P.M., Madison County, Iowa; Commencing at the Northwest Corner of Section Thirty (30), Township Seventy-six (76) North, Range Twenty-seven (27) West of the 5th P.M., thence along the West line of the Northwest Fractional Quarter (1/4) of the Northwest Quarter (1/4) of said Section Thirty (30), South 00° 00' 00" 1203.67 feet to the Point of Beginning of the easement centerline; thence North 82° 41' 05" East, 282.82 feet; thence North 52° 04' 00" East 271.00 feet; thence North 39° 40' 10" East 324.92 feet; thence Easterly 183.08 feet along a 100 foot radius curve, concave Southerly, with a central angle of 104° 53' 50" and a long chord being South 87° 52' 55" East, 156.56 feet; thence South 35° 26' 00" East, 280.97 feet to a point at the center of a 120 feet diameter Cul-de-sac; and a 50 foot wide ingress-egress (access) easement and utility easement, over, and under and across, and being 25 feet either side of the following described center: Beginning at the center of said 120 feet diameter Cul-de-sac; thence on an assumed bearing of North 89° 33' 41" East 119.67 feet; thence North 16° 22' 05" East 186.17 feet; thence North 10° 26' 46" East 58.12 feet; thence North 00° 00' 41" East 169.81 feet to the terminus of said access-utility easement

Which is recorded in DOC. # 2004-4289  
of the Real Estate Mortgage records of Madison County, Iowa.


Executed: September 8, 2010


NO  
CORPORATE  
SEAL

  
SCOTT J. SHIPMAN, PRESIDENT  
North Iowa Community Credit Union

STATE OF IOWA  
COUNTY OF CERRO GORDO ss.

The foregoing Release of Mortgage was acknowledged before me the 8<sup>th</sup> day of September, 2010, by Scott J. Shipman, President of North Iowa Community Credit Union.

 SHARON K. SOMERS  
Commission Number 170450  
MY COMM. EXP. 7-27-11

  
Notary Public  
Sharon K. Somers

Notarial Seal