

FORM IX, EOPC/ELPC, RATIFICATION AND ASSIGNMENT (IA, IL, IN, KS, NE)
Easement only KS, IA

[1a]

STATE OF : IOWA
COUNTY OF: MADISON

REC \$ 555.00
AUD \$ —

FILED NO. 356
BOOK 127 PAGE 682-707
92 AUG -5 PH 1:49
MICHELLE UTSLER
RECORDER
MADISON COUNTY, IOWA

Recording Requested by and
When Recorded Return to:

COMPARED

P.P. ✓
REC. ✓
PAGE ✓

Vinson & Elkins, L.L.P.
2500 First City Tower
Houston, Texas 77002-6760
Attn: Yvonne Onak, Legal Assistant

Mail Tax Statements to:

Enron Liquids Pipeline Company
c/o Enron Corp.
P. O. Box 1188
Houston, Texas 77251-1188
Attn: James L. Watson, Tax Manager

IOWA THIS TRANSACTION IS EXEMPT UNDER EXEMPTION 17 (EASEMENTS) OF IOWA CODE § 428A.2. NO REVENUE STAMPS
REQUIRED.

RATIFICATION AND ASSIGNMENT

This Ratification and Assignment (this "Ratification") effective as of January 1, 1967 (the "Effective Date") is from ENRON GAS PROCESSING COMPANY, a Delaware corporation (formerly named NORTHERN GAS PRODUCTS COMPANY) with its general office at 1400 Smith, Houston, Texas 77002, and whose mailing address of P. O. Box 1188, Houston, Texas 77251-1188, Attn: Supervisor of Administration for ELPC ("Assignor"), in favor of ENRON LIQUIDS PIPELINE COMPANY, a Delaware corporation (formerly named HYDROCARBON TRANSPORTATION, INC.), with its general office at 1400 Smith, Houston, Texas 77002, and whose mailing address of P.O.

Instrument 1 of 3
instruments to be recorded

Box 1188, Houston, Texas 77251-1188, Attn: Supervisor of Administration for ELPC ("Assignee").

WHEREAS, on January 1, 1967, Northern Gas Products Company, as assignor, made and delivered to Hydrocarbon Transportation, Inc., as assignee, an Assignment (the "Assignment") conveying certain property and interests as described in the Assignment; whereas a question has arisen relating to the effectiveness of the Assignment; whereas the Assignment did not include all property intended to be transferred thereby; and whereas, the parties hereto wish to ratify the Assignment with new words of assignment and to transfer the additional property intended to be transferred thereby, all as of the Effective Date.

NOW, THEREFORE, for and in consideration of ten dollars and other good and valuable consideration, the receipt and sufficiency of which is hereby acknowledged, Assignor and Assignee hereby agree as follows: (a) Assignor and Assignee hereby ratify, confirm and adopt the Assignment and (b) Assignor hereby transfers, assigns, conveys and delivers unto Assignee, its successors and assigns, all of Assignor's right, title and interest in and to the easements, rights-of-way, leases, licenses, permits and other instruments, if any, described in (1) the Assignment and (2) Exhibit A, which is attached hereto and incorporated herein for all purposes, (collectively, the "Easements") and all pipelines, fixtures and appurtenances of the Assignor in and on the Easements (collectively, the "Property").

TO HAVE AND TO HOLD the Property, together with all right, title and interest of Assignor therein, unto Assignee, and the successors and assigns of Assignee, forever.

(1) The Exhibit.

Reference is made to Exhibit A which is attached hereto and made a part hereof for all purposes. References in the Exhibit to instruments on file in the public records are made for all purposes. Unless provided otherwise, all recording references in the Exhibit are to the appropriate records of the county or counties in which the Property is located. Reference in the Exhibit hereto to any instrument (or reference in any such instrument to any other instrument) shall not be deemed to make valid or enforceable any instrument which is not valid or enforceable or to modify or change the legal effect of any such instrument.

(2) Recordation.

To facilitate recording or filing of this Ratification, the counterpart to be recorded in a given county may contain only those portions of the exhibits that describe property located in such county. Assignor and Assignee have each retained a counterpart of this Ratification with complete exhibits. Another counterpart of this Ratification with complete exhibits is to be filed in the official real property records of Sedgwick County, Kansas.

IN WITNESS WHEREOF, this Ratification is executed the 23 day of July, 1992 to be effective as of the Effective Date.



Galey

ENRON GAS PROCESSING COMPANY

By: *Rodney L. Gray*
Rodney L. Gray
Vice President and Treasurer

ASSIGNOR

ATTEST:



Galey
Galey
Secretary

ENRON LIQUIDS PIPELINE COMPANY

By: *Rodney L. Gray*
Rodney L. Gray
Vice President and Treasurer

ASSIGNEE


Attachment: Exhibit A - Description of Property

(Iowa)

On this day, before me, a Notary Public in and for the said State, personally appeared the above named persons, to me personally known, who being by me duly sworn, did say that they are the designated officers of the corporation executing the foregoing instrument, that the seals affixed thereto are the seals of the corporation; that the instrument was signed and sealed on behalf of the corporation by authority of their boards of directors; that the officers acknowledged the execution of said instrument to be the voluntary act and deed of the corporation by them voluntarily executed.

IN WITNESS WHEREOF, I have hereunto set my hand and official seal in the City of Houston, County of Harris and State of Texas, this 27 day of July, 1992.

[Notary Seal]



Mike Gibson
Notary Public in and for
The State of Texas


Mike Gibson
Printed Name of Notary Public

My Commission Expires:
12-30-95

KANSAS

STATE OF TEXAS §
 §
COUNTY OF HARRIS §

This instrument was acknowledged before me on the 23 day of July, 1992 by Rodney L. Gray, as Vice President and Treasurer, of ENRON GAS PROCESSING COMPANY, a Delaware corporation.



Mike Gibson
Notary Public in and for the State of Texas


Mike Gibson
Printed Name of Notary Public

My Commission Expires:
12.30.95

NEBRASKA

STATE OF TEXAS §
 §
COUNTY OF HARRIS §

The foregoing instrument was acknowledged before me this 23 day of July, 1992 by Rodney L. Gray, as Vice President and Treasurer, of ENRON GAS PROCESSING COMPANY, a Delaware corporation.



Mike Gibson
Notary Public in and for the State of Texas


Mike Gibson
Printed Name of Notary Public

My Commission Expires:
12.30.95

KANSAS

STATE OF TEXAS §
 §
COUNTY OF HARRIS §

This instrument was acknowledged before me on the 23 day of July, 1992 by Rodney L. Gray, as Vice President and Treasurer, of ENRON LIQUIDS PIPELINE COMPANY, a Delaware corporation.



Mike Gibson
Notary Public in and for the
State of Texas


My Commission Expires:
12-30-95

NEBRASKA

THE STATE OF TEXAS §
 §
COUNTY OF HARRIS §

The foregoing instrument was acknowledged before me this 23 day of July, 1992, by Rodney L. Gray, as Vice President and Treasurer, of ENRON LIQUIDS PIPELINE COMPANY, a Delaware corporation on behalf of the corporation.

[Notary Seal]



Mike Gibson
Notary Public in and for
The State of Texas

My Commission Expires:
12-30-95

EXHIBIT A
MADISON COUNTY, IOWA

1992/07/26

RECORD NO	INSTRUMENT	GRANTOR	GRANTEE	DATE	BOOK	PAGE	FILE	DESCRIPTION
HT1-157-002	Easement Grant	Chicago, Rock Island & Pacific Railroad Co.	Northern Gas Products Co.	08/25/83	119	72	T77N-R28W, 5th P.M. Sec 34	
IA-101-361	Pipeline Easement	Nelson, William, and Nellie B. Nelson	Northern Gas Products Co.	05/10/61	090	320	T76W-R29W, 5th P.M. Sec 7: S 177.46 acres in W/2	
IA-101-362-001	Pipeline Easement	McDonald, Frances L.	Northern Gas Products Co.	05/26/61	090	369	T76W-R29W, 5th P.M. Sec 7: SE/4	
IA-101-362-002	Pipeline Easement	Miller, Donald K., and Doris J. Miller	Northern Gas Products Co.	12/16/61	090	509	T76W-R29W, 5th P.M. Sec 7: SE/4	
IA-101-363	Pipeline Easement	Cooper, Charles L., and Eunice Cooper	Northern Gas Products Co.	05/10/61	090	312	T76W-R29W, 5th P.M. Sec 7: N 116.8 acres in W/2	
IA-101-364-001	Pipeline Easement	Jorgensen, F. G., and Esie Jorgensen	Northern Gas Products Co.	06/16/61	090	398	T76W-R29W, 5th P.M. Sec 7: S/2 NE/4 - beginning at a point approx 300 ft N of SW/C S/2 NE/4 & leaving property approx. 600 ft N of SE/C S/2 NE/4	
IA-101-364-002	Pipeline Easement	Kendall, Kathryn, and Russell E. Kendall	Northern Gas Products Co.	11/02/61	090	473	T76W-R29W, 5th P.M. Sec 7: S/2 NE/4	
IA-101-365	Pipeline Easement	Algreen, Bruce, and Fern Algreen	Northern Gas Products Co.	05/10/61	090	311	T76W-R29W, 5th P.M. Sec 8: S 60 acres of NW/4	

689

EXHIBIT A
MADISON COUNTY, IOWA

1992/07/26

RECORD NO.	INSTRUMENT	GRANTOR	GRANTEE	DATE	BOOK	PAGE	FILE	DESCRIPTION
IA-101-366	Pipeline Easement	Beever, E., a/k/a Ernestine D. Beever	Northern Gas Products Co.	09/08/61	090	418	3649	T76M-R29U, 5th P.M. ----- Sec 8: S 60 acres of N 100 acres of NW/4
IA-101-367-001	Pipeline Easement	Chapler, Keith M., M. D., and Ellnor G. Chapler	Northern Gas Products Co.	05/08/61	090	308	2353	T76M-R29U, 5th P.M. ----- Sec 7: NE/4 NE/4 Sec 8: NE/4, N 40 acres of NW/4
IA-101-367-002	Pipeline Easement	Lenocker, Ray M., and Betty Lenocker	Northern Gas Products Co.	09/20/61	090	449	3706	T76M-R29U, 5th P.M. ----- Sec 7: NE/4 NE/4 Sec 8: NE/4, N 40 acres of NW/4
IA-101-368	Pipeline Easement	Hemphill, Burton C., and L. D. Hemphill, A-1-F	Northern Gas Products Co.	06/13/61	090	417	3118	T76M-R29U, 5th P.M. ----- Sec 4: SW/4 SW/4 except .50 acres in NW corner Sec 9: NW/4
IA-101-369	Pipeline Easement	Algreen, Keith, and Edna Algreen	Northern Gas Products Co.	06/16/61	090	397	2842	T76M-R29U, 5th P.M. ----- Sec 9: N/2 NE/4 Sec 4: E/2 SE/4, 8 acres E side SW/4 SE/4 beginning approximately 400 ft S of the NW corner of the N/2 NE/4 Sec 9, leaving the property approx 200 ft N of the SE corner of the E/2 SE/4
IA-101-370	Pipeline Easement	Whited, Clarence A., et al.	Northern Gas Products Co.	06/30/61	091	366	3039	T76M-R29U, 5th P.M. ----- Sec 3: SW/4 & SW/4 SE/4, beg. at point approx 200 ft N of SW/C SW/4;

EXHIBIT A
MADISON COUNTY, IOWA

1992/07/26

RECORD NO.	INSTRUMENT	GRANTOR	GRANTEE	DATE	BOOK	PAGE	FILE	DESCRIPTION
IA-101-370								thence NE 1/4 approx 3700 ft to point of egress approx. 500 ft W of NE/C SW/4
IA-101-371	Pipeline Easement	Ford, Howard E., and Myrtle E. Ford	Northern Gas Products Co.	05/10/61	090	313	2369	T76M-R29M, 5th P.M. Sec 4: NE/4 SW/4, SE/4 SW/4, W 32 acres SW/4 SE/4
IA-101-372	Pipeline Easement	McCauley, F. L., Jr., and Nedje L. McCauley	Northern Gas Products Co.	05/09/61	090	319	2375	T76M-R29M, 5th P.M. Sec 2: NW/4 SW/4 Sec 3: W/2 SE/4
IA-101-373	Pipeline Easement	Hunter, R. B., and Nellie M. Hunter	Northern Gas Products Co.	05/10/61	090	314	2370	T76M-R29M, 5th P.M. Sec 2: W/2 & E/2 SW/4, EXCEPT 3 acs in NE/C
IA-101-374	Pipeline Easement	Hunter, Fred R.	Northern Gas Products Co.	05/08/61	090	307	2352	T76M-R29M, 5th P.M. Sec 1: NW/4, SW/4 NE/4
IA-101-375	Pipeline Easement	Imboden, C. C., and Helen Imboden	Northern Gas Products Co.	05/09/61	090	315	2371	T76M-R29M, 5th P.M. Sec 4: W/2 NE/4 & NW/4 SE/4
IA-101-376	Pipeline Easement	Smith, Maggie S.	Northern Gas Products Co.	05/09/61	090	321	2377	T77N-R29M, 5th P.M. Sec 1: NW/4 NE/4, E/2 NE/4
IA-101-377	Pipeline Easement	Stanley, Frank, and Kettle Stanley	Northern Gas Products Co.	05/22/61	090	362	2527	T77N-R29M, 5th P.M. Sec 36: SE/4

1691

EXHIBIT A
MADISON COUNTY, IOWA

1992/07/26

RECORD NO	INSTRUMENT	GRANTOR	GRANTEE	DATE	BOOK	PAGE	FILE	DESCRIPTION
IA-101-378	Pipeline Easement	Crawford, Ross A., Mary B. Crawford	Northern Gas Products Co.	06/26/61	090	406	3000	177N-R28U, 5th P.M. Sec 31: S/2 SW/4
IA-101-379	Pipeline Easement	Cleque, Willie E., and Bernice K. Cleque	Northern Gas Products Co.	06/22/61	090	405	2999	177N-R28U, 5th P.M. Sec 31: S/2 SE/4 Sec 32: SW/4 SW/4
IA-101-380	Pipeline Easement	Marston, Gale, and Lola Gayle Marston	Northern Gas Products Co.	05/09/61	090	317	2573	176M-R29U, 5th P.M. Sec 3: E/2 NW/4 & NE/4
IA-101-381	Pipeline Easement	Price, W. F., and Emily J. Price	Northern Gas Products Co.	11/16/61	090	474	4346	177N-R28U, 5th P.M. Sec 31: A ROW 50 ft wide over, across & through N/2 SE/4 - it being understood that said ROW shall enter above described 80 acre tract 1610 ft W of SE/C thereof & shall exit 350 ft N of SE/C thereof
IA-101-382	Pipeline Easement	Cleque, Earl W., and Mary M. Cleque	Northern Gas Products Co.	06/22/61	090	404	2998	177N-R28U, 5th P.M. Sec 32: N/2 SW/4
IA-101-383	Pipeline Easement	Shifflett, Helen L. Moreland, and Paul Shifflett	Northern Gas Products Co.	06/30/61	090	410	3063	177N-R28U, 5th P.M. Sec 32: NW/4 SE/4, SW/4 NE/4
IA-101-384	Pipeline Easement	Deets, Worth H., and Mildred Y. Deets	Northern Gas Products Co.	05/22/61	090	360	2525	177N-R28U, 5th P.M. Sec 32: SE/4 NE/4, NE/4 SE/4
IA-101-385-001	Pipeline	Pryor, Iven, and	Northern Gas	06/22/61	090	408	3002	177N-R28U, 5th P.M.

EXHIBIT A
MADISON COUNTY, IOWA

1992/07/26

RECORD NO	INSTRUMENT	GRANTOR	GRANTEE	DATE	BOOK	PAGE	FILE	DESCRIPTION
IA-101-385-001	Easement	Darlene Ivan	Products Co.				 Sec 33: S/2 NW/4, NW/4 SW/4
IA-101-385-002	[Gate Valve/Drip Easement]	Pryor, Ivan, and Darlene Pryor	Northern Gas Products Co.	06/20/62	091	567	2029	T77N-R28W, 5th P.M. Sec 33: S/2 NW/4
IA-101-385-003	[Gate Valve/Drip Easement]	Pryor, Ivan, and Darlene Pryor	Northern Gas Products Co.	06/10/63	093	133	2063	T77N-R28W, 5th P.M. Sec 33: Tract of land 12 ft wide in S/2 NW/4 beginning at a point on p/1 to be constructed under terms of easement granted Northern Gas Products Co., dated 6/22/61, approx 25 ft W'ly from E line of Ivan Pryor & Darlene Pryor prop. located in S/2 NW/4 & extending W'ly on the pipeline 30 ft
IA-101-387-001	Pipeline Easement	McBride, Charles W., et al.	Northern Gas Products Co.	08/21/61	091	435	4491	T77N-R28W, 5th P.M. Sec 33: SE/4 NE/4 - beginning at a point approx 400 ft S of NE/C SW/4 NE/4; thence NE'ly approx 1300 ft to a point of exit approx 100 ft W of NE/C SE/4 NE/4
IA-101-387-002	Pipeline Easement	McBride, Charles W., et al.	Northern Gas Products Co.	08/21/61	091	433	4490	T77N-R28W, 5th P.M. Sec 33: A tract in SW/4 NE/4 beg. at a point approx 750 ft S of NW/C SW/4 NE/4; thence NE'ly approx 1400 ft to a point of exit approx 400 ft S of NE/C SW/4 NE/4

EXHIBIT A
HADISON COUNTY, IOWA

1992/07/26

RECORD NO	INSTRUMENT	GRANTOR	GRANTEE	DATE	BOOK	PAGE	FILE	DESCRIPTION
IA-101-388	Pipeline Easement	Crawford, Denison H., and Juanita Crawford	Northern Gas Products Co.	05/10/61	090	338	2448	T77N-R28W, 5th P.M. ----- Sec 31: NE/4 SW/4, EXCEPT .61 acres, being 39.39 acres
IA-101-389	Pipeline Easement	McCleary, J. O., and Jessie McCleary	Northern Gas Products Co.	05/17/61	090	356	2492	T77N-R28W, 5th P.M. ----- Sec 27: SW/4 SW/4, S 19.70 acres NW/4 SW/4 Sec 28: SE/4 SE/4 Sec 33: NE/4 NE/4 Sec 34: NW/4 NW/4
IA-101-390	Pipeline Easement	Stanley, Frank, and Nettie Stanley	Northern Gas Products Co.	05/31/61	090	379	2688	T77N-R28W, 5th P.M. ----- Sec 34: NW 1 acre NW/4 SW/4 NW/4
IA-101-391	Pipeline Easement	Beaman, Harold, and Gladys Beaman	Northern Gas Products Co.	05/17/61	090	352	2488	T77N-R28W, 5th P.M. ----- Sec 27: SE/4 SW/4 less N 12.75 acres, SW/4 SE/4 Sec 34: NE/4 NW/4
IA-101-392	Pipeline Easement	Frederick, Wilbur E., and Vivian Frederick	Northern Gas Products Co.	05/20/61	090	361	2526	T77N-R28W, 5th P.M. ----- Sec 32: SE/4 SW/4
IA-101-393	Pipeline Easement	White, Vernon	Northern Gas Products Co.	05/17/61	090	358	2494	T77N-R28W, 5th P.M. ----- Sec 27: 30 acres SE/4 SE/4 (lying S of Hwy Sec 34: NE/4 NE/4 & NW/4 NE/4, EXCEPT 4.22 acres for RR
IA-101-395	Pipeline	McKee, Cora A.	Northern Gas	05/18/61	090	357	2493	T77N-R28W, 5th P.M.

EXHIBIT A
MADISON COUNTY, IOWA

1992/07/26

RECORD NO	INSTRUMENT	GRANTOR	GRANTEE	DATE	BOOK	PAGE	FILE	DESCRIPTION
IA-101-395	Easement		Products Co.				 Sec 26: SW/4 SW/4, EXCEPT 1 acre for school, SE/4 SW/4 & SW/4 SE/4 except 10 acs
IA-101-396-001	Pipeline Easement	Chapman, H.E., and Rose Chapman	Northern Gas Products Co.	07/12/61	090	416	3117	T77N-R28W, 5th P.M. Sec 26: E 50 acres S/2 SE/4
IA-101-396-002	Pipeline Easement	Chapman, H. E., and Rose Chapman	Northern Gas Products Co.	05/22/61	090	372	2685	T77N-R28W, 5th P.M. Sec 25: SE/4 SW/4, S 20 acs of NE/4 SW/4, NW/4 SW/4, SW/4 SW/4 & W 25 acres of S 30 acres of NW/4 SE/4, EXCEPT 2 acs for cemetery
IA-101-399	Pipeline Easement	Silverthorn, Phillip H., and Roberts Silverthorn	Northern Gas Products Co.	05/10/61	090	343	2653	T77N-R28W, 5th P.M. Sec 26: NW/4 NE/4 & E 30 acs W/2 SE/4
IA-101-400	Pipeline Easement	England, Effie M.	Northern Gas Products Co.	06/20/61				T77N-R28W, 5th P.M. Sec 26: NE/4 SE/4
IA-101-401	Pipeline Easement	Stanley, Bertha	Northern Gas Products Co.	05/24/61	090	370	2630	T77N-R28W, 5th P.M. Sec 25: E/2 SE/4 NW/4, SW/4 SE/4 NW/4 except 2.50 acs, 7.50 acs & NW/4 NE/4 SW/4
IA-101-402	Pipeline Easement	White, Dalton O., and Joyce U. White	Northern Gas Products Co.	05/25/61	090	371	2631	T77N-R28W, 5th P.M. Sec 25: NE/4 NE/4 SW/4, N 5 acres NW/4 NW/4 SE/4

695

EXHIBIT A
MADISON COUNTY, IOWA

1992/07/26

RECORD NO.	INSTRUMENT	GRANTOR	GRANTEE	DATE	BOOK	PAGE	FILE	DESCRIPTION
IA-101-403	Pipeline Easement	Clear, Learna	Northern Gas Products Co.	05/18/61	090	353	2469	T77N-R28N, 5th P.M. ----- Sec 25: N 5 acres NE/4 NW/4 SE/4, SW/4 NE/4, 6.5 acres middle part SE/4 NE/4
IA-101-404	Pipeline Easement	Payne, Omar K., and Olive B. Payne	Northern Gas Products Co.	05/10/61	090	341	2451	T77N-R28N, 5th P.M. ----- Sec 27: NE/4 SE/4, N 10 acs SE/4 SE/4, SE/4 NE/4, NE/4 NE/4 & E 30 acs SW/4 NE/4, EXCEPT 6.06 acs for RR, NW/4 SW/4, NE/4 SE/4
IA-101-405-001	Pipeline Easement	Collins, Burness	Northern Gas Products Co.	10/20/61	090	466	4049	T77N-R28N, 5th P.M. ----- Sec 25: Tract described in Deed dated 11/25/59 & recorded in Book 89, Page 531, in Records of Madison County
IA-101-405-002	Pipeline Easement	Collins, Burness	Northern Gas Products Co.	05/17/61	090	354	2490	T77N-R28N, 5th P.M. ----- Sec 25: S 5 acs SE/4 NE/4, EXCEPT E 26 rods being 3.38 acs & 6.75 acs in S part of W 20 acs SE/4 NE/4
IA-101-406	Pipeline Easement	Kilmer, Clell H., and Lila Kilmer	Northern Gas Products Co.	05/24/61	090	365	2625	T77N-R28N, 5th P.M. ----- Sec 25: 2.25 acres & 1.62 acres lying in SE/4 NE/4 W of Hwy #169
IA-101-407-001	Pipeline Easement	Baker, Marvin P.	Northern Gas Products Co.	05/11/61	090	349	2485	T77N-R28N, 5th P.M. ----- Sec 25: E 15 acres of N 35 acres of SE/4

EXHIBIT A
MADISON COUNTY, IOWA

1992/07/26

RECORD NO.	INSTRUMENT	GRANTOR	GRANTEE	DATE	BOOK	PAGE	FILE	DESCRIPTION
IA-101-407-001								NE/4, EXCEPT 2.25 acres in SW/4 W of Hwy, being 12.75 acres
IA-101-407-002	Pipeline Easement	Baker, Marvin P.	Northern Gas Products Co.	05/11/61	090	322	2401	T77N-R27N, 5th P.M. ----- Sec 30: frac. SW/4 NW/4, being 44.84 acres
IA-101-408	Pipeline Easement	Hilbs, F. J., and Beulah Hilbs	Northern Gas Products Co.	05/10/61	090	339	2449	T77N-R28N, 5th P.M. ----- Sec 24: NE/4 SE/4, SE/4 SE/4 except 2.50 acs for cemetery Sec 25: NE/4 NE/4 except 2.11 acs in SW corner Sec 30: frac NW/4 NW/4
IA-101-409	Pipeline Easement	Bricker, C. L., and Mabel B. Bricker	Northern Gas Products Co.	05/20/61	090	359	2524	T77N-R28N, 5th P.M. ----- Sec 25: SW/4 SW/4, 2.5 acres NW/4 of SW/4 SE/4 NW/4 & NW/4 SE/4 NW/4, being 10.0 acres
IA-101-410-001	Pipeline Easement	Martin, Beulah	Northern Gas Products Co.	05/10/61	090	318	2374	T77N-R27N, 5th P.M. ----- Sec 30: 20 acs S of RR in SW/4 NE/4, 20 acs S of RR in NE/4 NW/4, S/2 SE/4 NW/4, N/2 NE/4, SE/4 NE/4, 20 acs N of RR in SW/4 NE/4, 20 acs N of RR in NE/4 NW/4 & N/2 SE/4 NW/4
IA-101-410-002	Pipeline Easement	Martin, Beulah	Northern Gas Products Co.	05/23/61	090	367	2627	T77N-R27N, 5th P.M. ----- Sec 30: NE/4, E/2 NW frac. 1/4

697

EXHIBIT A
MADISON COUNTY, IOWA

1992/07/26

RECORD NO	INSTRUMENT	GRANTOR	GRANTEE	DATE	BOOK	PAGE	FILE	DESCRIPTION
IA-101-410-003	Pipeline Easement	Martin, Beulah	Northern Gas Products Co.	05/23/61	090	368	2628	T77N-R27N, 5th P.M. ----- Sec 30: E3/4 W/2
IA-101-411	Pipeline Easement	Riegler, J. Floyd, and Alice Riegler	Northern Gas Products Co.	05/11/61	090	332	2411	T77N-R27N, 5th P.M. ----- Sec 19: SE/4 SW/4, SW/4 SE/4, SE/4 SE/4, EXCEPT 10 acres E of road, being 29.90 acres
IA-101-412	Pipeline Easement	Molan, Florence E., et al.	Northern Gas Products Co.	10/06/61	090	456	3989	T77N-R27N, 5th P.M. ----- Sec 19: E 10.1 acres of SE/4 SE/4 lying E of public Hwy Sec 20: S/2 SW/4 & NE/4 SW/4
IA-101-413-001	Pipeline Easement	Meyer, Alvin P., and Dorothy Meyer	Northern Gas Products Co.	06/12/61	090	395	2831	T77N-R27N, 5th P.M. ----- Sec 21: ROW 50 ft wide in E/2, the c/l of which is described as follows: Comm. at a point approx 2255 ft N of SW/C SE/4; thence N 77 dgs 15 min E approx 2760 ft, which point of exit is approx 2965 ft N of SE/C
IA-101-413-002	Pipeline Easement	Meyer, Alvin P., and Dorothy Meyer	Northern Gas Products Co.	06/12/61	090	394	2830	T77N-R27N, 5th P.M. ----- Sec 20: ROW 50 ft wide running through W/2 SE/4, NE/4 SE/4 & SE/4 NE/4, the c/l of which is described as follows: Comm. at a point approx 875 ft N of SW/C SE/4; thence N 77 dgs 15 min E approx 1400 ft leaving said prop approx 150 ft S of NE/C SW/4 SE/4; thence continuing N 77 dgs 15 min E

EXHIBIT A
MADISON COUNTY, IOWA

1992/07/26

RECORD NO	INSTRUMENT	GRANTOR	GRANTEE	DATE	BOOK	PAGE	FILE	DESCRIPTION
IA-101-413-002	Pipeline Easement	Meyer, Alvin P., and Dorothy Meyer	Northern Gas Products Co.	06/12/61	090	396	2832	approx 550 ft; thence re-entering said prop & continuing approx 857 ft N 77 deg 15 min E approx 210 ft N of SE/C NE/4 SE/4
IA-101-413-003	Pipeline Easement	Meyer, Alvin P., and Dorothy Meyer	Northern Gas Products Co.	06/12/61	090	396	2832	77N-R27N, 5th P.M. Sec 23: A tract in NE/4 cor. at a point approx 415 ft S of NW/C NE/4; thence N 77 deg 15 min E approx 1507 ft, which point of exit is approx 1500 ft E of NW/C NE/4, as amended by that certain Agreement for Modification of Pipeline Easement dated 6/18/65
IA-101-414	Pipeline Easement	Ziemann, Otto, and Evelyn Ziemann	Northern Gas Products Co.	05/12/61	090	337	2416	77N-R27N, 5th P.M. Sec 20: SE/4 SE/4 Sec 21: SW/4
IA-101-415-001	Pipeline Easement	Lightly, Thomas J., and Marie S. Lightly	Northern Gas Products Co.	05/11/61	090	326	2405	77N-R27N, 5th P.M. Sec 22: W/2 NW/4
IA-101-415-002	Pipeline Easement	Currin, Cecil Irene	Northern Gas Products Co.	10/11/61	090	462	4047	77N-R27N, 5th P.M. Sec 22: W/2 NW/4
IA-101-416	Pipeline Easement	Wishnifer, Otto R.	Northern Gas Products Co.	05/11/61	090	336	2415	77N-R27N, 5th P.M. Sec 15: SE/4 Sec 22: E/2 NW/4, NE/4

699

EXHIBIT A
MADISON COUNTY, IOWA

1992/07/26

RECORD NO	INSTRUMENT	GRANTOR	GRANTEE	DATE	BOOK	PAGE	FILE	DESCRIPTION
IA-101-418	Pipeline Easement	Samp, W. A., and Rudy B. Samp	Northern Gas Products Co.	05/13/61	090	334	2413	TT7N-R27N, 5th P.M. ----- Sec 23: W 50 acres NW/4, NW/4 SW/4, S/2 SW/4
IA-101-419-001	Pipeline Easement	Baur, R. Edward, and Merritt Baur	Northern Gas Products Co.	05/18/61	090	350	2486	TT7N-R27N, 5th P.M. ----- Sec 23: NE/4 NW/4, SE/4 NW/4, E 30 acres W/2 NW/4, NE/4 SW/4
IA-101-419-003	Pipeline Easement	Saith, Ryan J., et. al.	Northern Gas Products Co.	01/30/63	090	510	1194	TT7N-R27N, 5th P.M. ----- Sec 23: A tract in E 110 acres NW/4, P/1 shall enter the property at a point approx 360 ft S of NE/C of NW/4 and run SW'ly to point of exit 809 ft S of NW/C, as amended by that certain Agreement for Modification of P/L Easmt, dated 06/18/63
IA-101-420-001	Pipeline Easement	Golightly, Ethel, et. al.	Northern Gas Products Co.	06/12/61	090	392	2828	TT7N-R27N, 5th P.M. ----- Sec 13: W/2 SW/4 SW/4 Sec 14: S/2 SE/4 a ROW 50 ft wide across the c/l of which is descr'd as follows: Comm. at a point approx 1500 ft E of SW/C SE/4 Sec 14; thence N 77 degs 15' E approx 595 ft; thence N 80 degs 13' E approx. 1345 ft to point of exit approx. 460 ft N of SE/C W/2 SW/4 SE/4, as amended by Agreement for Modification of P/L Easmt dated 06/18/63
IA-101-420-002	Pipeline	Golightly, Dale,	Northern Gas	10/03/61	090	450	3870	TT7N-R27N, 5th P.M.

EXHIBIT A
MADISON COUNTY, IOWA

1992/07/26

RECORD NO	INSTRUMENT	GRANTOR	GRANTEE	DATE	BOOK	PAGE	FILE	DESCRIPTION
IA-101-420-002	Easement	and Vera L. Golightly	Products Co.				 Sec 13: W/2 SW/4 SW/4 Sec 14: S/2 SE/4
IA-101-421	Pipeline Easement	Pomeroy, Eugene M., and Florence Pomeroy	Northern Gas Products Co.	05/12/61	090	331	2410	T77N-R27N, 5th P.M. Sec 13: E/2 SW/4 & E/2 W/2 SW/4
IA-101-422	Pipeline Easement	Johnson, Eugene F., and Roy M. Johnson	Northern Gas Products Co.	05/10/61	090	316	2372	T77N-R27N, 5th P.M. Sec 21: NW/4
IA-101-423-001	Pipeline Easement	Rinard, Carol, and Betty L. Rinard	Northern Gas Products Co.	05/13/61	090	333	2412	T77N-R26W, 5th P.M. Sec 18: W/2 Lot 3 & W/2 Lot 4 (53 acs) T77N-R27N, 5th P.M. Sec 13: E/2, LESS 1 acre in SW/4 NE/4
IA-101-423-002	Amendment to Easement	Rinard, Carol, and Betty L. Rinard	Northern Gas Products Co.	02/11/65	119	367	1236	T77N-R26W, 5th P.M. Sec 18: S/2 Lot 3 T77N-R27N, 5th P.M. Sec 13: W/2 SW/4 SE/4, W/2 SE/4, SE/4 & S/2 NE/4 SE/4
IA-101-424	Pipeline Easement	Hartz, Emmott, and Glenn Hartz	Northern Gas Products Co.	05/12/61	090	328	2407	T77N-R26W, 5th P.M. Sec 18: E 40 acs of Lot 2; S 40 acs of Lot 6; E/2 Lot 3; E/2 Lot 4; S/2 Lot 5; W/2 Lot 5; & W 12.22 acs of Lot 2

EXHIBIT A
MADISON COUNTY, IOWA

1992/07/26

RECORD NO.	INSTRUMENT	GRANTOR	GRANTEE	DATE	BOOK	PAGE	FILE	DESCRIPTION
IA-101-425	Pipeline Easement	Allen, Dora M., et al.	Northern Gas Products Co.	05/18/61	091	340	2523	T77N-R26W, 5th P.M. Sec 17: N/2 SW/4
IA-101-426	Pipeline Easement	Jungman, Leo, and Maxine Jungman	Northern Gas Products Co.	05/12/61	090	329	2408	T77N-R26W, 5th P.M. Sec 17: W/2 NW/4
IA-101-427	Pipeline Easement	Burger, Albert W., et al.	Northern Gas Products Co.	05/12/61	090	324	2403	T77N-R27W, 5th P.M. Sec 22: S/2
IA-101-428-001	Pipeline Easement	Dippold, Henry A., and Helen M. Dippold	Northern Gas Products Co.	05/12/61	090	327	2406	T77N-R26W, 5th P.M. Sec 17: E/2 NW/4
IA-101-428-002	Gate Valve/Drip Easement]	Dippold, Henry A., and Helen Dippold	Northern Gas Products Co.	06/22/62	091	568	2030	T77N-R26W, 5th P.M. Sec 17: E/2 NW/4
IA-101-428-003	Gate Valve/Drip Easement]	Dippold, Henry A., and Helen M. Dippold	Northern Gas Products Co.	06/17/63	093	136	2110	T77N-R26W, 5th P.M. Sec 17: A tract of land in E/2 NW/4, more fully described as follows: A tract of land 12 ft in width, beg. at a point on p/l to be constructed under terms of easement granted Northern Gas Products Co. dated 05/12/61, approx. 25 ft SW'ly from E line of Henry A. Dippold & Helen M. Dippold property, & extending SW'ly on the 30 ft
IA-101-429	Pipeline Easement	Margardt, Lester L., and Mary Lou	Northern Gas Products Co.	06/06/61	090	382	2757	T77N-R26W, 5th P.M.

EXHIBIT A
MADISON COUNTY, IOWA

1992/07/26

RECORD NO	INSTRUMENT	GRANTOR	GRANTEE	DATE	BOOK	PAGE	FILE	DESCRIPTION
IA-101-429		Marquardt						Sec 17: SE/4 & S 5 acres of S/2 NE/4 being more fully described as follows: Beg. at a point approx 50 ft S of NW/4 of SE/4; thence NE/4 leaving the property approx 150 ft E of NW/4 of SE/4
IA-101-430-001	Pipeline Easement	King, Leo F., and Ruby King	Northern Gas Products Co.	05/13/61	090	330	2409	T77N-R26W, 5th P.M. ----- Sec 17: SW/4 SE/4, EXCEPT S 2.5 acres & SE/4 NE/4, EXCEPT S 2.5 acres
IA-101-430-002	Pipeline Easement	King, Leo F., and Mrs. Leo (Ruby) King	Northern Gas Products Co.	05/31/61	090	393	2829	T77N-R26W, 5th P.M. ----- Sec 17: SW/4 NE/4
IA-101-432-001	Pipeline Easement	Boughton, Loren, and Garnette Boughton	Northern Gas Products Co.	05/12/61	090	323	2402	T77N-R26W, 5th P.M. ----- Sec 16: NW/4
IA-101-432-002	Pipeline Easement	Wilson, Glenn V., and Mary R. Wilson	Northern Gas Products Co.	10/04/61	090	461	3990	T77N-R26W, 5th P.M. ----- Sec 16: NW/4
IA-101-433	Pipeline Easement	Dipold, Wm. A., and Edith Dipold	Northern Gas Products Co.	06/10/61	090	391	2827	T77N-R26W, 5th P.M. ----- Sec 16: An easement across NE/4 described as follows: Beg. at a point approx 900 ft N of SW/4 NE/4; thence NE/4 leaving the property at a point approx 1600 ft N of SE/4 W/2 NW/4 Sec 15
IA-101-434	Pipeline	Yahnke, Avis M.	Northern Gas	06/23/61	090	409		T77N-R26W, 5th P.M.

703

EXHIBIT A
MADISON COUNTY, IOWA

1992/07/26

RECORD NO.	INSTRUMENT	GRANTOR	GRANTEE	DATE	BOOK	PAGE	FILE	DESCRIPTION
IA-101-434	Easement		Products Co.				 Sec 10: S/2 SW/4, S/2 SE/4 & NE/4 SE/4 Sec 15: An easement across NE/4 NW/4 the c/l of which is described as follows: Beg. at a point approx 330 ft N of SW/C NE/4 NW/4; thence NE'ly, leaving the prop. approx 500 ft N of SE/C NE/4 NW/4
IA-101-435	Pipeline Easement	Meade, Ella	Northern Gas Products Co.	05/16/61	090	340	2450	T77N-R26W, 5th P.M. Sec 15: E/2
IA-101-436-001	Pipeline Easement	Meade, Joseph P., by Ella Meade, Agent	Northern Gas Products Co.	06/01/61	090	377	2686	T77N-R26W, 5th P.M. Sec 14: W/2 NW/4 & W/2 E/2 NW/4
IA-101-436-002	Pipeline Easement	Meade, Joseph P.	Northern Gas Products Co.	06/20/61	090	407	3001	T77N-R26W, 5th P.M. Sec 14: W/2 NW/4 & W/2 E/2 NW/4
IA-101-437	Pipeline Easement	Meade, John G., and Arma M. Meade	Northern Gas Products Co.	10/04/61	090	455	3871	T77N-R26W, 5th P.M. Sec 14: E/2 E/2 NW/4 & W/2 NE/4, EXCEPT that certain 30 acre tract conveyed to John F. & Majorie A. Slaven, dated 3/25/60 & recorded in Deed Records of Madison Co., in Book 90 at Page 113
IA-101-438	Pipeline Easement	Roach, John A., et al.	Northern Gas Products Co.	05/16/61	090	342	2452	T77N-R26W, 5th P.M. Sec 11: E 10 acres of NE/4 SW/4, NW/4 SE/4, EXCEPT 10 acres, E 10 acres of SE/4 SW/4 & SE/4 SE/4,

EXHIBIT A
MADISON COUNTY, IOWA

1992/07/26

RECORD NO	INSTRUMENT	GRANTOR	GRANTEE	DATE	BOOK	PAGE	FILE	DESCRIPTION
IA-101-438								EXCEPT E 10 acres
IA-101-439	Pipeline Easement	Slevens, John F., and Marjorie A. Slevens	Northern Gas Products Co.	06/01/61	090	378	2687	T77N-R26W, 5th P.M. Sec 14: 57-1/2 rods by 80 rods in N part of NE/4 NE/4 & 20 rods by 10 rods in NE/C of NW/4 NE/4
IA-101-440-001	Pipeline Easement	Roach, Charles A., agent, et al.	Northern Gas Products Co.	05/25/61	090	381	2693	T77N-R26W, 5th P.M. Sec 11: S/2 NE/4, NW/4 NE/4, E 30 acres of NE/4 NW/4, NW/4 NW/4, NE/4 SE/4, SE/4 SE/4, E 10 acres of NW/4 SE/4 & E 10 acres of SW/4 SE/4
IA-101-440-002	Pipeline Easement	Burrow, Doris	Northern Gas Products Co.	06/06/61	090	403	2649	T77N-R25W, 5th P.M. Sec 11: S/2 NE/4, NW/4 NE/4, E 30 acres of NE/4 NW/4, SE/4 NW/4, NE/4 SE/4, SE/4 SE/4, E 10 acres of NW/4 SE/4 & E 10 acres of SW/4 SE/4
IA-101-441-001	Pipeline Easement	Dooley, Alice L., Agent, et al.	Northern Gas Products Co.	05/13/61	090	380	2692	T77N-R26W, 5th P.M. Sec 12: SW/4
IA-101-441-002	Pipeline Easement	Bartels, Alice Margaret	Northern Gas Products Co.	07/06/61	090	415	3116	T77N-R26W, 5th P.M. Sec 12: SW/4
IA-101-442	Pipeline Easement	Lynch, E. J., and Maye C. Lynch	Northern Gas Products Co.	05/24/61	090	366	2626	T77N-R26W, 5th P.M. Sec 12: S/2 SE/4

705

EXHIBIT A
MADISON COUNTY, IOWA

1992/07/26

RECORD NO	INSTRUMENT	GRANTOR	GRANTEE	DATE	BOOK	PAGE	FILE	DESCRIPTION
IA-101-443	Pipeline Easement	Collins, Marcella Rose	Northern Gas Products Co.	05/15/61	090	325	2404	T77N-R26W, 5th P.M. Sec 12: N/2 SE/4
IA-101-444	Pipeline Easement	Saith, M. R., and Marguerite Saith	Northern Gas Products Co.	05/12/61	090	335	2414	T77N-R26W, 5th P.M. Sec 17: NE/4 NE/4 & NW/4 NE/4, EXCEPT NW/4 NW/4 NE/4
IA-101-446	Pipeline Easement	Stanley, C. L., and Gladys Stanley	Northern Gas Products Co.	05/17/61	090	344	2481	T77N-R26W, 5th P.M. Sec 12: W/2 NW/4 & SE/4 NW/4 (147.03 acres)
IA-101-447	Pipeline Easement	Knobly, Arn, and M. J. Knobly	Northern Gas Products Co.	05/18/61	090	355	2491	T77N-R26W, 5th P.M. Sec 12: S/2 NE/4
HT1-040	Easement	Deets, Worth M., and Mildred Y. Deets	Northern Gas Products Co.	09/17/63	93	184		T77N-R26W, 5th P.M. Sec 32: SE/4 NE/4 and NE/4 SE/4
HT1-137	Order	Board of Supervisors of Madison Co.	Northern Gas Products Co.	11/08/61				T76W-R29W, 5th P.M. Secs: 1, 2, 3, 4, 7, 8 & 9 T77N-R29W, 5th P.M. Sec 36 T77N-R28W, 5th P.M. Secs: 25, 26, 27, 31, 32, 33 & 34

EXHIBIT A
MADISON COUNTY, IOWA

1992/07/26

RECORD NO	INSTRUMENT	GRANTOR	GRANTEE	DATE	BOOK	PAGE	FILE	DESCRIPTION
HTI-137								<p>77N-R27N, 5th P.M. ----- Secs: 13, 14, 19, 20, 21, 22, 23 & 30 ----- 77N-R28W, 5th P.M. ----- Secs: 11, 12, 14, 15, 16, 17 & 18</p>
HTI-151	Permit	Iowa State Highway Commission	Northern Gas Products Co.	11/02/61				<p>77N-R28W, 5th P.M. ----- Sec 25</p>
HTI-157-001	Agreement [Ref. No. 42081]	Chicago, Rock Island & Pacific Railroad Co. [c/o Southern Pacific Transportation Co.]	Northern Gas Products Co.	11/03/61				<p>77N-R28W, 5th P.M. ----- Sec 34: NE/4, 8 inch p/l across or along RR ROW at N.P. 390+799, at ENG. Sta. 2630+64, 4.5 miles S of Winmar, Iowa</p>