

FORM 11, ELPC, EOTT, EGLIOLP (OLP, NS) (IA, IL, IN, KS, MO, NE)

[1g]

STATE OF : IOWA
COUNTY OF : MADISON

REC \$ 1125.00
AUD \$ 5.00

FILED NO. 357
BOOK 127 PAGE 708-761

92 AUG -5 PM 1:50

Recording Requested by and
When Recorded Return to:

COMPARED

MICHELLE UTSLER
RECORDER
MADISON COUNTY, IOWA

Vinson & Elkins, L.L.P.
2500 First City Tower
Houston, Texas 77002-6760
Attn: Yvonne Onak, Legal Assistant

Mail Tax Statements to:

Enron Corp.
P. O. Box 1188
Houston, Texas 77251-1188
Attn: James L. Watson, Tax Manager

REAL ESTATE TRANSFER	
TAX PAID <u>7</u>	
STAMP #	
\$ <u>59.20</u>	
<i>Michelle Utsler</i>	
RECORDER	
<u>8-5-92</u>	<u>Madison</u>
DATE	COUNTY

ENTERED FOR TAX...
THIS 6 DAY OF Aug 1992
AUDITORS FEE \$ 5.00
James L. Watson
AUDITOR:
Deputy Cook
DEPUTY AUDITOR

CONVEYANCE, ASSIGNMENT AND BILL OF SALE
(North System)
from
Enron Liquids Pipeline Company,
Enron Oil Trading & Transportation Company, and
Enron Gas Liquids, Inc.
to
Enron Liquids Pipeline Operating Limited Partnership

KNOW ALL MEN BY THESE PRESENTS:

This Conveyance, Assignment and Bill of Sale (the "Conveyance"), effective as of August 6, 1992 at 12:02 a.m. Central Daylight Savings Time (the "Effective Time"), is

This Conveyance was prepared by:
Ann E. Ballard
Attorney at Law
1400 Smith
Houston, Texas 77002

Instrument of
instruments to be recorded

from ENRON LIQUIDS PIPELINE COMPANY, a Delaware corporation, (formerly named HYDROCARBON TRANSPORTATION, INC.) ("ELPC"), ENRON OIL TRADING & TRANSPORTATION COMPANY (formerly UPG, INC.), a Delaware corporation ("EOTT") and ENRON GAS LIQUIDS, INC., a Delaware corporation ("EGLI") (formerly named ENRON LIQUIDS MARKETING COMPANY) each with its general office at 1400 Smith, Houston, Texas 77002, and whose mailing address is P. O. Box 1188, Houston, Texas 77251-1188, Attn: Supervisor of Administration for ELPC (ELPC, EOTT and EGLI are herein called "Grantor"), in favor of ENRON LIQUIDS PIPELINE OPERATING LIMITED PARTNERSHIP, a Delaware limited partnership, with its general office at 1400 Smith, Houston, Texas 77002 and whose mailing address is P. O. Box 1188, Houston, Texas 77251-1188, Attn: Supervisor of Administration of ELPC (herein called "Grantee").

WHEREAS, EOTT and EGLI own PL 304 and PL 316 and related assets; and whereas EOTT and EGLI (successors in interest of UPG, Inc.) hold record title to the properties described under Record Nos. HTI-728-001b, HTI-730-001a and HTI-730-003c in Part I of Exhibit A for Grundy County, Illinois (part of the "Morris Facility") (the "Morris Parcels"); and whereas, ELPC owns beneficial title to the Morris Parcels; and whereas ELPC owns the remainder of Subject Property.

PART I GRANTING AND HABENDUM CLAUSES

1.1 GRANTING AND HABENDUM CLAUSES.

For good and valuable consideration, the receipt and sufficiency of which Grantor hereby acknowledges, Grantor hereby grants, bargains, sells, assigns, conveys, transfers, delivers and sets over unto Grantee, its successors and assigns, all right, title, interest and estate of Grantor in and to the following described property, Save and Except the Excepted Property, herein defined (the "Subject Property"):

- (a) Fee Land. The tracts or parcels of land, if any, described in Part I of Exhibit A hereto, together with all improvements, buildings, structures, pipelines, fixtures and appurtenances of every kind or nature located thereon, including, without limitation, all stations, substations, pumps, pumping stations, meters, meter stations, meter houses, regulator houses, tanks, scrapers, cathodic or electric protection units, bypasses, regulators, drips, engines, pipes, gates, fittings, valves, connections, telephone and telegraph lines, electric power lines, casings, caverns, terminals, pipe racks, and all improvements and appurtenances of every kind or nature whatsoever located on said lands (collectively, the "Fee Lands" and singularly the "Fee Land");

- (b) Pipelines. The pipelines described in Part II of Exhibit A hereto, together with all improvements, buildings, structures, pipelines, fixtures, and appurtenances of every kind or nature which are a part of, affixed to or used in connection therewith, including, without limitation, all stations, substations, pumps, pumping stations, meters, meter stations, meter houses, regulatory houses, tanks, scrapers, cathodic or electric protection units, bypasses, regulators, drips, engines, pipes, gates, fittings, valves, connections, telephone and telegraph lines, casings, headers, aerial and underwater river crossings, appliances, electric power lines, casings, caverns, terminals, pipe racks, and all improvements and appurtenances of every kind or nature whatsoever forming a part of said pipelines (collectively, the "Pipelines" and singularly the "Pipeline");
- (c) Easements. The easements, rights of way, servitudes, surface leases, surface rights, interests in land, permits, licenses, grants affecting land, and all amendments thereof, relating to the Fee Lands and the Pipelines, including without limitation, all franchises, privileges, permits, licenses, grants, leases, consents, rights under condemnation judgments, permits and grants for the laying, maintenance and operation of the Pipelines, possessory and prescriptive rights of Grantor, or any predecessor in title of the Grantor, in, on, over and under all lands and interests therein, including, without limitation, roads, highways, railroads, rivers, canals, ditches, bridges, State and National parks, forests and wilderness areas, public grounds or structures, or elsewhere, and all rights incident thereto, and further including, without limitation, those described in Part III of Exhibit A hereto (herein collectively called the "Easements" and singularly, each "Easement"); and
- (d) Other Interests. With respect to the property described in Items 1.1(a) through and including (c) above, all and singular the tenements, hereditaments and appurtenances belonging or in any wise appertaining to such property, or any part thereof, including, without limitation, all reversions, remainders, rents, revenues, issues, earnings, income, products and profits thereof, and all the right, title, interest and claim whatsoever, at law as well as in equity, of Grantor in and to the above described property, including, without limitation, a 50% partnership interest in Heartland Pipeline Company, a partnership of ELPC and Conoco, Inc. and the other interests, if any, described in Part IV of Exhibit A hereto;

provided, there is hereby RESERVED AND EXCEPTED from this Conveyance in favor of Grantor, its successors and assigns, the tracts or parcels of land, rights, titles, interests

and estates, if any, together with all improvements, fixtures and personal or movable property located thereon, described in Part V of Exhibit A hereto (the "Excepted Property").

TO HAVE AND TO HOLD the Subject Property, subject to the terms and conditions hereof, unto Grantee, its successors and assigns, forever.

**PART II
TERMS AND CONDITIONS**

2.1 PERMITTED ENCUMBRANCES.

This Conveyance is made and accepted expressly subject to (a) all recorded and unrecorded liens, charges, easements, rights-of-way, encumbrances, contracts, agreements, instruments, obligations, defects, interests, options, preferential rights to purchase and all laws, rules, regulations, ordinances, judgments and orders of governmental authorities or tribunals having or asserting jurisdiction over the Subject Property, or the business and operations conducted thereon, in each case to the extent the same are valid, enforceable and affect the Subject Property, or any portion thereof or any interest therein; and (b) to all matters that a current survey or visual inspection, including probing for pipelines, would reflect.

2.2 DISCLAIMER OF WARRANTIES; SUBROGATION.

(a) This Conveyance is made without warranty of title, express, implied or statutory, and without recourse, except as provided to the contrary in Section 2.3(b), but with full substitution and subrogation of Grantee, and all persons claiming by, through and under Grantee, to the extent assignable, in and to all covenants and warranties by Grantor's predecessors in title and with full subrogation of all rights accruing under applicable statutes of limitation and all rights of action of warranty against all former owners of the Subject Property.

(b) Grantee and Grantor agree that the disclaimers contained in this Section are "conspicuous" disclaimers. **WITHOUT LIMITING THE OTHER EXPRESS PROVISIONS HEREOF, GRANTEE SPECIFICALLY AGREES THAT GRANTOR IS CONVEYING THE SUBJECT PROPERTY "AS-IS", WITHOUT REPRESENTATION OR WARRANTY, EITHER EXPRESS, IMPLIED OR STATUTORY (ALL OF WHICH GRANTOR HEREBY DISCLAIMS), AS TO (i) TITLE, (ii) TRANSFERABILITY, (iii) FITNESS FOR ANY PARTICULAR PURPOSE, MERCHANTABILITY, DESIGN OR QUALITY, (iv) COMPLIANCE WITH SPECIFICATIONS, CONDITIONS, OPERATION, (v) FREEDOM FROM PATENT OR TRADEMARK INFRINGEMENT, OR ABSENCE OF LATENT DEFECTS, OR (vi) ANY OTHER MATTER WHATSOEVER. TO THE EXTENT APPLICABLE (AND WITHOUT ADMITTING SUCH APPLICABILITY), GRANTEE ALSO HEREBY WAIVES THE PROVISIONS**

11.

OF THE TEXAS DECEPTIVE TRADE PRACTICES-CONSUMER PROTECTION ACT, CHAPTER 17, SUBCHAPTER E, SECTIONS 17.41, ET SEQ. (OTHER THAN SECTION 17.555, WHICH IS NOT WAIVED), TEX. BUS. & COM. CODE, AND ALL SIMILAR LAWS IN OTHER JURISDICTIONS. THE PROVISIONS OF THIS SECTION HAVE BEEN NEGOTIATED BY GRANTEE AND GRANTOR AFTER DUE CONSIDERATION AND ARE INTENDED TO BE A COMPLETE EXCLUSION AND NEGATION OF ANY REPRESENTATIONS OR WARRANTIES OF GRANTOR, EITHER EXPRESS, IMPLIED OR STATUTORY WITH RESPECT TO THE SUBJECT PROPERTY THAT MAY ARISE PURSUANT TO ANY LAW NOW OR HEREAFTER IN EFFECT OR OTHERWISE EXCEPT AS EXPRESSLY SET FORTH HEREIN.

(c) Any covenants implied by statute or law by the use of the words "grant", "bargain", "sell", "assign", "convey", "transfer", or "deliver" or "set over", or any of them or any other words used in this Conveyance (including the covenant implied under Section 5.023 of the Texas Property Code) are hereby expressly disclaimed, waived and negated.

2.3 FURTHER ASSURANCES: THE CONVEYANCES.

(a) Grantor and Grantee agree to take all such further actions and to execute, acknowledge and deliver all such further documents that are necessary or useful in carrying out the purpose of this Conveyance. So long as authorized by applicable law so to do, Grantor agrees to execute, acknowledge and deliver to Grantee all such other additional instruments, notices, affidavits, deeds, conveyances, assignments and other documents and to do all such other and further acts and things as may be necessary or useful to more fully and effectively grant, bargain, sell, assign, convey, transfer, deliver and set over to Grantee the Subject Property conveyed hereby or intended so to be conveyed. In particular, without limitation, in the event that any Exhibit to this Conveyance omits to describe or inadequately or incorrectly describes any lands or interests in lands intended by Grantor to be conveyed to Grantee or excepted or reserved to Grantor hereby, upon written request of Grantee, Grantor shall execute such additional instruments as may be necessary or appropriate to supply or correct such descriptions and to effect such additional conveyance or reservation.

2.4 CROSS-CONVEYANCE AND RESERVATION OF CERTAIN RIGHTS.

If and to the extent any Subject Property is located on the Excepted Property, to the extent it may lawfully do so, Grantor (the "grantor party") hereby grants, bargains, sells, assigns, conveys, transfers, delivers and sets over to the Grantee, its successors and assigns (the "grantee party") the non-exclusive and assignable right to maintain, operate, replace, repair and remove such portion of the Subject Property on, in, over and under, as the case may be, the Excepted Property, upon and subject to the other terms and conditions hereof. If and to the extent any Excepted Property is located on the Subject Property, to the extent it may lawfully do so, Grantor (the "grantor party") hereby reserves

and excepts unto Grantor, its successors and assigns (Grantor, in its capacity as owner of the Excepted Property and the rights reserved in this Section 2.4 burdening the Subject Property shall be referred to herein as the "grantee party") the non-exclusive right to maintain, operate, replace, repair and remove such portion of the Excepted Property on, in, over and under, as the case may be, the Subject Property, upon and subject to the other terms and conditions hereof. In each case, the rights conveyed or reserved pursuant to this Section shall be limited to the right to maintain, operate, replace, repair and remove the item of property for which the right is granted or reserved in the place where the same is now located, together with such additional area as is reasonably necessary and useful in order to exercise the right granted or reserved. Any right of entry by the grantee party, its successors or assigns, or anyone acting by, through or under the grantee party, its successors and assigns, upon property of the grantor party, its successors or assigns, may be exercised only after reasonable prior written notice by the grantee party, its successors or assigns, to the grantor party, its successors or assigns, except in the case of an emergency involving the immediate threat of personal injury or property damage, in which event the notice shall be given as soon as reasonably possible. The rights granted or reserved hereunder shall be exercised so as not to endanger or unreasonably interfere with the ownership, maintenance, operation, replacement, repair or removal of other facilities located on the applicable property at the time such rights are exercised.

In any case, where rights are granted or reserved pursuant to this Section, each of Grantor and Grantee covenant and agree, on behalf of itself, its successors and assigns, upon written request of the other party, promptly to execute and deliver such instrument(s) as are reasonably necessary to evidence the rights herein granted or reserved as to specific property, which instrument(s) shall be in form sufficient to evidence the rights of record in the jurisdiction where the applicable property is located.

2.5 CONSENTS: RESTRICTION ON ASSIGNMENT.

If there are prohibitions against or conditions to the conveyance of one or more portions of the Subject Property (except as expressly provided to the contrary in Exhibit A with respect to certain parcels of Fee Land) without the prior written consent of third parties (other than consents of a ministerial nature which are normally granted in the ordinary course of business), which if not satisfied would result in a breach thereof by Grantor or would give an outside party the right to terminate Grantor's or Grantee's rights with respect to such portion of the Subject Property (herein called a "Restriction"), then any provision contained in this Conveyance to the contrary notwithstanding, the transfer of title through this Conveyance shall not become effective with respect to such portion of the Subject Property unless and until such Restriction is satisfied or waived by the parties hereto. When and if such a Restriction is satisfied or waived, the assignment of such portion of the Subject Property shall become effective automatically as of the Effective Time without further action on the part of Grantor. If any such Restriction is not satisfied or waived by the parties hereto within twenty-one (21) years after the death of the last to die of all descendants of Theodore Roosevelt, late President of the United

States, who are living on the date this Conveyance is executed as reflected below, the transfer to Grantee of such portion of the Subject Property, if any, affected by such Restriction shall be null and void. Grantor and Grantee agree to use reasonable efforts to obtain satisfaction of any Restriction.

**PART III
MISCELLANEOUS**

3.1 SUCCESSORS AND ASSIGNS; NO THIRD PARTY BENEFICIARY.

This Conveyance shall bind and inure to the benefit of Grantor and Grantee and their respective successors and assigns, but shall not inure to the benefit of or be enforceable by any other party. To the extent Grantee may lawfully grant such right, Grantee may transfer any or all of the Subject Property, and the provisions hereof shall bind and benefit such transferee, to the extent transferred, as if such transferee were Grantee.

3.2 GOVERNING LAW.

This Conveyance shall be governed by, and construed in accordance with, the laws of the State of Texas, excluding any conflict of law rule which would refer any matter to the laws of another jurisdiction, except when it is mandatory that the law of the jurisdiction wherein the Subject Property is located shall apply.

3.3 THE EXHIBIT.

Reference is made to Exhibit A attached hereto and made a part hereof for all purposes. References in the Exhibit to instruments on file in the public records are made for all purposes. Unless provided otherwise, all recording references in the Exhibit are to the appropriate records of the county or counties in which the Subject Property or Excepted Property is located. Reference in this Conveyance or the Exhibit hereto to any instrument (or reference in any such instrument to any other instrument) shall not be deemed to make valid or enforceable any instrument which is not valid or enforceable or to modify or change the legal effect of any such instrument.

3.4 RECORDATION.

To facilitate recording or filing of this Conveyance, the counterpart to be recorded in a given county may contain only those portions of the exhibits that describe property located in such county and (ii) each counterpart filed with a federal or state agency or office may contain only those portions of the exhibits that describe property under the jurisdiction of that agency or office. Grantor and Grantee have each retained a counterpart of this Conveyance with complete exhibits. Another counterpart of this Conveyance with complete exhibits is to be filed in the official real property records of Sedgwick County, Kansas.

3.5 HEADINGS.

Headings are included in this Conveyance for convenience and shall not define, limit, extend, or describe the scope or intent of any provision.

WITNESS THE EXECUTION HEREOF on the 23 day of July, 1992, effective as of the Effective Time.

ENRON LIQUIDS PIPELINE COMPANY

By: *Rodney L. Gray*
Rodney L. Gray
Vice President and Treasurer

Attest:

Sarah A. Galey
Sarah A. Galey
Assistant Secretary



(Corporate Seal)

ENRON OIL TRADING & TRANSPORTATION COMPANY

By: *Rodney L. Gray*
Rodney L. Gray
Vice President and Treasurer

Attest:

Sarah A. Galey
Sarah A. Galey
Assistant Secretary



(Corporate Seal)

ENRON GAS LIQUIDS, INC.

By: *Mary Ellen Coombe*
Mary Ellen Coombe
Senior Vice President, Administration

Attest:

Sarah A. Galey
Sarah A. Galey
Assistant Secretary



(Corporate Seal)

GRANTOR

Attachment: Exhibit A: Description of the Subject Property and the Excepted Property

THE STATE OF TEXAS §
§
COUNTY OF HARRIS §

BE IT REMEMBERED, that I, Russell C. Longmire, a Notary Public duly qualified, commissioned, sworn and acting in and for the State of Texas, hereby certify that, on this 23 day of July, 1992, there appeared before me Rodney L. Gray, Vice President and Treasurer, and Sarah A. Galey, Assistant Secretary, respectively, of each of ENRON LIQUIDS PIPELINE COMPANY, a Delaware corporation, and ENRON OIL TRADING & TRANSPORTATION COMPANY, a Delaware corporation, both with their general offices at 1200 Smith, Houston, Texas 77002, and whose mailing addresses are P.O. Box 1188, Houston, Texas 77251-1188.

(Illinois)

I, a Notary Public, in and for the County and State aforesaid, DO HEREBY CERTIFY, that the above named persons, respectively, of said corporations, Delaware corporations and personally known to me to be the persons whose names are subscribed to the foregoing instrument, appeared before me this day in person and severally acknowledged that as such designated officers, they have signed and delivered the foregoing instrument as their free and voluntary act, and as the free and voluntary act and deed of said corporations, for the uses and purposes therein set forth.

(Indiana)

Before me, a Notary Public in and for said State, personally appeared the above named persons, known to me to be the designated officers who acknowledged execution of the foregoing instrument for and on behalf of said corporations, and who, having been duly sworn, stated that they were authorized to execute such instrument.


(Iowa)

On this day, before me, a Notary Public in and for the said State, personally appeared the above named persons, to me personally known, who being by me duly sworn, did say that they are the designated officers of the corporations executing the foregoing instrument, that the seals affixed thereto are the seals of the corporations; that the instrument was signed and sealed on behalf of the corporations by authority of their boards of directors; that the officers acknowledged the execution of said instrument to be the voluntary act and deed of the corporations by them voluntarily executed.

(Missouri)

On this day, before me, personally appeared the above named persons, to me personally known, who, being by me duly sworn, did say that they are the designated officers of said corporations and that the seals affixed to the foregoing instrument are the seals of said corporations and that said instrument was signed and sealed in behalf of said corporations, by authority of their Boards of Directors; and said officers acknowledged said instrument to be the free act and deed of said corporations.

IN WITNESS WHEREOF, I have hereunto set my hand and official seal in the City of Houston, County of Harris and State of Texas, this 23 day of July, 1992.



Russell C. Longmire
Notary Public in and for
The State of Texas

RUSSELL C. LONGMIRE
Printed Name of Notary Public

Residing at:

14214 Hillvale

Houston, Texas 77077


My Commission Expires:

April 30, 1993

KANSAS

STATE OF TEXAS §
§
COUNTY OF HARRIS §

This instrument was acknowledged before me on the 23 day of July, 1992 by Rodney L. Gray, Vice President and Treasurer, and Sarah A. Galey, Assistant Secretary, respectively, of each of ENRON LIQUIDS PIPELINE COMPANY, a Delaware corporation, and ENRON OIL TRADING & TRANSPORTATION COMPANY, a Delaware corporation.




Russell C. Longmire
Notary Public in and for the
State of Texas

My Commission Expires:
April 30, 1993

NEBRASKA

THE STATE OF TEXAS §
§
COUNTY OF HARRIS §

The foregoing instrument was acknowledged before me this 23 day of July, 1992, by Rodney L. Gray, Vice President and Treasurer, and Sarah A. Galey, Assistant Secretary, respectively, of each of ENRON LIQUIDS PIPELINE COMPANY, a Delaware corporation, and ENRON OIL TRADING & TRANSPORTATION COMPANY, a Delaware corporation, on behalf of said corporations.



Russell C. Longmire
Notary Public in and for
The State of Texas


My Commission Expires:
April 30, 1993

PAENR\MLP\CONVEY\HIELPC3.SSM 07/13/92 12:47pm

(Missouri)

On this day, before me, personally appeared the above named persons, to me personally known, who, being by me duly sworn, did say that they are the designated officers of said corporation and that the seal affixed to the foregoing instrument are the seal of said corporation and that said instrument was signed and sealed in behalf of said corporation, by authority of its Board of Directors; and said officers acknowledged said instrument to be the free act and deed of said corporation.

IN WITNESS WHEREOF, I have hereunto set my hand and official seal in the City of Houston, County of Harris and State of Texas, this 23 day of July, 1992.



Russell C. Longmire

Notary Public in and for
The State of Texas

Russell C. Longmire

Printed Name of Notary Public

Residing at:

14214 Hillvale

Houston, Texas 77077


My Commission Expires:

April 30, 1993

KANSAS

STATE OF TEXAS §
 §
COUNTY OF HARRIS §

This instrument was acknowledged before me on the 23 day of July, 1992 by Mary Ellen Coombe, Senior Vice President, Administration, and Sarah A. Galey, Assistant Secretary, respectively, of ENRON GAS LIQUIDS, INC., a Delaware corporation.




Russell C. Longmire
Notary Public in and for the
State of Texas

My Commission Expires:
April 30, 1993

NEBRASKA

THE STATE OF TEXAS §
 §
COUNTY OF HARRIS §

The foregoing instrument was acknowledged before me this 23 day of July, 1992, by Mary Ellen Coombe, Senior Vice President, Administration, and Sarah A. Galey, Assistant Secretary, respectively, of ENRON GAS LIQUIDS, INC., a Delaware corporation, on behalf of the corporation.



Russell C. Longmire
Notary Public in and for
The State of Texas

My Commission Expires:
April 30, 1993

PAENRMLP/CONVEY/IELPC3.SSM 07/13/92 12:47pm

EXHIBIT A

PREAMBLE TO EXHIBIT A TO
CONVEYANCE, ASSIGNMENT AND BILL OF SALE

from

Enron Liquids Pipeline Company,
Enron Oil Trading & Transportation Company, and
Enron Gas Liquids, Inc.

to

Enron Liquids Pipeline Operating Limited Partnership

1. Definitions. For purpose of this Preamble, unless the context otherwise requires, all terms employed herein that are defined in the Conveyance, Assignment and Bill of Sale to which the Exhibit, herein defined, is attached (the "Conveyance") shall have the meaning stated in the Conveyance.

2. The Preamble. This Preamble constitutes part of Exhibit A to the Conveyance (the "Exhibit"). The Exhibit is divided into five parts (singularly, "Part" and, collectively, "Parts"), as follows:

- Part I - Description of Fee Land.
- Part II - Description of the Pipelines.
- Part III - Description of the Easements.
- Part IV - Description of the Other Interests.
- Part V - Excepted Property.

If none of the Subject Property of the classification covered by a Part is located in a given county, parish or recording jurisdiction or is intended to be conveyed by the Conveyance, such Part may be omitted from the Exhibit, may not be completed, or may be marked "none".

If any portion of the Subject Property described in the Conveyance is located in two or more counties, parishes or recording jurisdictions, the description of such portion of the Subject Property will be included in the description for each such county, parish or recording jurisdiction.

If an easement or other instrument referred to in the Exhibit is a short form or a recording memorandum of an easement or other instrument, the description shall be deemed to include the short form or recording memorandum and also the easement or other instrument referred to therein.

The classification of the Subject Property herein as Part I (Fee Land), Part II (Pipelines), Part III (Easements) and Part IV (Other Interests) is solely for convenience of reference. It is the intent of Grantor to convey all right, title, interest and estate of Grantor to Grantee, its successors and assigns, as to all the Subject Property, regardless of its classification herein. Accordingly, without limiting the preceding sentences, no misclassification shall be deemed to limit or defeat the conveyance by Grantor to Grantee, its successors or assigns, of Grantor's right, title, interest or estate in any lands, interest in land, easements, conveyances or deeds or other interest, wherever included in Parts I, II, III and IV and however classified, excluding only the Excepted Property. In connection with the Excepted Property, see Description. Any inconsistency, ambiguity or defect in the description of the lands, easements or instruments described herein shall be resolved in favor of the correct and valid description.

3. Format of Parts I, III, IV and V. The format of Part I (Fee Lands), Part III (Easements), Part IV (Other Interests) and Part V (Excepted Property) of the Exhibit is as follows:

- Heading: Identification of the Part as Part I, III, IV or V. The state and county, parish or recording jurisdiction where the applicable portion of the Subject Property is located.
- Record No.: If included, administrative identification numbers and facility names are included only for convenience of reference, and not as part of the legal description.
- Instrument: If included, the type of instrument, as reflected by Grantor's records. The type of instrument is included for convenience of reference, and not as part of the description. In some jurisdictions, the tax parcel identification is included.
- Grantor: The name of the grantor, lessor, licensor, assignor or other granting or assigning party of the easement or instrument described in the Exhibit. In the case of an easement or other instrument granted by a federal or state agency, the serial number, if any, may be shown.

Grantee: If included, the name of the grantee, lessee, licensee, assignee or other recipient of the easement or instrument described in the Exhibit.

Date: The date, effective date, acknowledgement date or other identification date of the easement or instrument described.

Book
Page
File

The recordation reference of the easement or instrument described in the applicable public records of the state and county, parish or recording jurisdiction shown in the heading of the Exhibit. The recordation reference is to the volume or book and page or file number, microfilm index number, instrument number, original act number, entry number or other reference or identification name and number of the applicable public records. The applicable public records may be the deed records, official public records of real property, official public records, conveyance records lease records, contract records or other applicable public records that the county, parish or recording jurisdiction shown in the heading of the Part may maintain or may have maintained for the recordation of deeds, easements, rights of way, servitudes, leases, surface leases, surface rights, interests in land, permits, licenses, grants affecting land, other interests, franchises, ordinances, orders, privileges, consents, condemnation judgments or awards, judgments on declaration of taking and judgments in trespass to try title or other judicial actions relating to title, if any, as the case may be, at the time of filing. If no recordation reference is shown, the easement or other instrument may not be recorded in such county, parish or recording jurisdiction.

The file number, if shown, is the County or Parish clerk's or recorder's file number, document number, film code number, reel and image number or other official identification number.

The punctuation, spacing and styling of the book and page number and the file number may or may not be the same as that of the clerk or recorder.

Description:

The Exhibit (except Part V being the Excepted Property) describes the greater of (i) the lands and all other rights, titles, interests and estates described in the respective easements or other instruments described in the Exhibit or (ii) the lands described in the Exhibit under the heading "Description", limited to the extent, but only to the extent of Grantor's right, title, interest and estate therein. The preceding sentence notwithstanding, if the lands described under the heading "Description" expressly "Reserve", "Save" or "Except" certain property or interests, the property or interests so reserved or excepted shall be deemed to be Excepted Property.

An instrument described in the Exhibit (except Part II) may be a deed, assignment or other instrument of transfer, which describes, conveys, assigns or transfers lands or interests in land described therein solely by reference to other deeds, assignments, easements and instruments, which may or may not be described separately in the Exhibit. In such event, the Exhibit (except Part II) shall be deemed to cover and include the lands, easements and interests in land so described, conveyed, assigned or transferred in such deed, assignment or other instrument of transfer, whether or not the latter lands, deeds, assignments or other instruments are described separately in the Exhibit, unless expressly reserved, saved or excepted. The description of a deed, assignment, easement, or instrument shall be deemed to cover and include, and be subject to, any amendment, modification, ratification, correction or replacement instrument or instrument in lieu of the instrument described, whether or not the amendment, modification, ratification, correction, replacement or in lieu instrument is recorded or expressly described.

Certain land descriptions are shown in an abbreviated form as to section, township and range. In such descriptions, the following terms may be abbreviated as follows:

Northwest Quarter - NW/4 or NW1/4 or NW4 or NW;
Southwest Quarter - SW/4 or SW1/4 or SW4 or SW;
Southeast Quarter - SE/4 or SE1/4 or SE4 or SE;
Northeast Quarter - NE/4 or NE1/4 or NE4 or NE;
North Half - N/2 or N1/2 or N2;
South Half - S/2 or S1/2 or S2;
East Half - E/2 or E1/2 or E2;
West Half -W/2 or W1/2 or W2; and
Southeast Quarter of the Northeast Quarter -
SE/4 NE/4, SE1/4 NE 1/4, or SE4NE4 or SE4NE or
SE/4NE or SENE.

Southeast corner - SE/C or SE/Cor

The applicable section may be identified by the abbreviations SEC or S with the numeral(s) following SEC or S being the section number.

The township and range may be identified by the abbreviations TWP or T and RNG or R, with the numeral(s) following TWP or T being the township number and the numeral(s) following RNG or R being the range number. The township and range numbers may be followed by a N, S, E or W to indicate whether the township or range is North, South, East or West, respectively.

The description may contain the abbreviations "Lt", "L" or "Lts" for "Lot" or "Lots"; "Pt" or "Pts" for "Part" or "Parts"; "OG&M" for "oil, gas and minerals"; "UND" for "undivided"; "Int" for "interest", "Lt" for left in proper context; "Rt" for right; "Cl", "CL", "Center/Ln" or "Center/L" for centerline; "Th" or "Thn" for thence; "Rd" for road or rod in proper context; "Sd" for said; "Comm" for commencing; "Desc" for described and "POB" for point of beginning.

Part IV (Other Interests) is a description of other rights, titles and interests.

Part IV may contain certain narrative entries which generally describe a right, interest or use granted by a specific instrument (e.g. "salt water p/1", "road crossing

permit", etc.). Such entries are included for identification or convenience of reference but are not intended to enlarge, diminish or accurately describe the interest, rights, uses or permits granted by the instrument described.

Part V (Excepted Property) is a description of the Excepted Property, if any.

4. Format of Part II.

The format of Part II (Pipelines) is as follows:

Heading:

Identification of Part II. The state and county or parish or recording jurisdiction where the pipeline is located.

Line No.:

The number, name and description, if included, are an administrative identification number, name and description, as reflected by grantor's records, and are included for convenience of reference.

Line Name:

Line

A summary description of the Pipeline.

Description:

The information shown in Part II is intended as a general description or identification of the pipeline for purposes of the Conveyance and is not intended to limit the Conveyance. Reference is made to the actual pipeline as located on the ground for all purposes.

EXHIBIT A - PART I (FEE)
MADISON COUNTY, IOWA

1992/07/25

RECORD NO.	INSTRUMENT	GRANTOR	GRANTEE	DATE	BOOK	PAGE	FILE	DESCRIPTION
H11-229-002	Warranty Deed	Northern Gas Products Co.	Hydrocarbon Transportation, Inc.	01/22/67	096	119	598	<p>TT7N-R28W, 5th P.M. Sec 31: Beg. at a point N 1341.4 ft & 89 dgs 26 min E 2122.3 ft of the SW/C of Sec 31; thence S 89 dgs 26 min E 250 ft thence S 1 dg 7' W 400 ft; thence N 89 dgs 26' W 250 ft; thence N 1 dg 7' E 400 ft to the POB, containing 2.3 acs, R/L, inclusive of present established roads.</p>

<u>COUNTY/PARISH</u>	<u>SYSTEM</u>	<u>P/L NO.</u>	<u>DESCRIPTION OF PIPELINE</u>
Madison County, Iowa	NORTH	IA-101	Pipeline 101 is an 8" products pipeline, portions of which are located in Ellsworth, Lincoln, Saline, Ottawa, Cloud, Clay and Washington Counties, Kansas; Gage, Johnson, Otoe and Cass Counties, Nebraska; and Mills, Montgomery, Pottawattomie, Cass, Adair, Madison, Warren and Polk Counties, Iowa. Pipeline 101 begins at the EGPC Bushton Gas Processing Plant located in Rice and Ellsworth Counties, Kansas, and terminates at the ELPC Des Moines Terminal located in Polk County, Iowa. (Use of the words "beginning," "ending," "starting" or "terminating" or forms thereof relates only to geographical location and does not necessarily indicate product flow or directional use of the pipeline.)
Madison County, Iowa	NORTH	IA-102	Pipeline 102 is an 8" products pipeline, portions of which are located in Ellsworth, Lincoln, Saline, Ottawa, Cloud, Clay and Washington Counties, Kansas; Gage, Johnson, Otoe and Cass Counties, Nebraska; and Fremont, Mills, Montgomery, Pottawattomie, Cass, Adair, Madison, Warren and Polk Counties, Iowa. Pipeline 102 begins at the EGPC Bushton Gas Processing Plant located in Rice and Ellsworth Counties, Kansas, and terminates at the ELPC Des Moines Terminal located in Polk County, Iowa. (Use of the words "beginning," "ending," "starting" or "terminating" or forms thereof relates only to geographical location and does not necessarily indicate product flow or directional use of the pipeline.)

EXHIBIT A - PART III (EASEMENTS)
 MADISON COUNTY, IOWA

1992/07/28

RECORD NO	INSTRUMENT	GRANTOR	GRANTEE	DATE	BOOK	PAGE	FILE	DESCRIPTION
HTI-040	Easement	Deets, Worth H., and Mildred Y. Deets	Northern Gas Products Co.	09/17/63	93	184	T77N-R28W, 5th P.M.	Sec 32: SE/4 NE/4 and NE/4 SE/4
HTI-157-001	Agreement [Ref. No. 42081]	Chicago, Rock Island & Pacific Railroad Co. [c/o Southern Pacific Transportation Co.]	Northern Gas Products Co.	11/03/61			T77N-R28W, 5th P.M.	Sec 34: NE/4, 8 inch p/l across or along RR ROW at M.P. 390+799, at Eng. Sta. 2638+64, 4.5 miles S of Winterset, IA
HTI-157-002	Easement Grant	Chicago, Rock Island & Pacific Railroad Co.	Northern Gas Products Co.	08/25/83	119	72	T77N-R28W, 5th P.M.	Sec 34
HTI-399-001	Pipe Line Agreement [Ref. No. 46901]	Chicago, Rock Island & Pacific Railroad Co. [c/o Southern Pacific Transportation Co.]	Hydrocarbon Transportation, Inc.	04/17/68			T77N-R28W, 5th P.M.	Sec 34: 8 inch p/l across RR ROW at M.P. 390+1496, Sta. 2631+87.3 in the NE/4, 7.5 miles N of Winterset, IA
HTI-399-002	Easement Grant	Chicago, Rock Island & Pacific Railroad Co.	Hydrocarbon Transportation, Inc.	08/25/83	119	81	T77N-R28W, 5th P.M.	Sec 34: at M.P. 390+1496', Sta. 2631+87.3 in the NE/4, 7.5 miles N of Winterset, IA
HTI-400-001	Pipe Line Agreement [Ref. No. 47274]	Chicago, Rock Island & Pacific Railroad Co. [c/o Southern Pacific Transportation Co.]	Hydrocarbon Transportation, Inc.	10/20/68			T77N-R28W, 5th P.M.	Sec 34: 8 inch p/l across RR ROW at M.P. 390+1373, Sta. 2632+90.3 in the NE/4, 7.5 miles N of Winterset, IA

731

EXHIBIT A - PART III (EASEMENTS)
MADISON COUNTY, IOWA

1992/07/28

RECORD NO	INSTRUMENT	GRANTOR	GRANTEE	DATE	BOOK	PAGE	FILE	DESCRIPTION
HTI-400-002	Easement Grant	Chicago, Rock Island & Pacific Railroad Co.	Hydrocarbon Transportation, Inc.	08/25/83	119	90	T77N-R28W, 5th P.M.	Sec 34: at M.P. 390+1373', Sta. 2632+90.3 in the NE/4, 7.5 miles N of Wintercrest, IA
IA-101-361	Pipeline Easement	Nelson, William, and Nellie B. Nelson	Northern Gas Products Co.	05/10/61	090	320	2376	T76N-R29W, 5th P.M.
								Sec 7: S 177.46 acres in W/2
IA-101-362-001	Pipeline Easement	McDonald, Frances L.	Northern Gas Products Co.	05/26/61	090	369	2629	T76N-R29W, 5th P.M.
								Sec 7: SE/4
IA-101-362-002	Pipeline Easement	Miller, Donald K., and Doris J. Miller	Northern Gas Products Co.	12/16/61	090	509	0047	T76N-R29W, 5th P.M.
								Sec 7: SE/4
IA-101-363	Pipeline Easement	Cooper, Charles L., and Eunice Cooper	Northern Gas Products Co.	05/10/61	090	312	2368	T76N-R29W, 5th P.M.
								Sec 7: N 116.8 acres in W/2
IA-101-364-001	Pipeline Easement	Jorgensen, F. G., and Esale Jorgensen	Northern Gas Products Co.	06/16/61	090	398	2843	T76N-R29W, 5th P.M.
								Sec 7: S/2 NE/4 - beginning at a point approx 300 ft N of SW/C S/2 NE/4 & leaving property approx 600 ft N of SE/C S/2 NE/4
IA-101-364-002	Pipeline Easement	Kendall, Kathryn, and Russell E. Kendall	Northern Gas Products Co.	11/02/61	090	473	4188	T76N-R29W, 5th P.M.
								Sec 7: S/2 NE/4
IA-101-365	Pipeline	Algreen, Bruce,	Northern Gas	05/10/61	090	311	2367	T76N-R29W, 5th P.M.

EXHIBIT A - PART III (EASEMENTS)
MADISON COUNTY, IOWA

1992/07/28

RECORD NO	INSTRUMENT	GRANTOR	GRANTEE	DATE	BOOK	PAGE	FILE	DESCRIPTION
IA-101-365	Easement	and Fern Algreen	Products Co.				 Sec 8: S 60 acres of NW/4
IA-101-366	Pipeline Easement	Beaver, E., a/k/a Ernestine D. Beaver	Northern Gas Products Co.	09/08/61	090	418	3649	776M-R29M, 5th P.M. Sec 8: S 60 acres of N 100 acres of NW/4
IA-101-367-001	Pipeline Easement	Chapler, Keith M., M. D., and Elinor G. Chapler	Northern Gas Products Co.	05/08/61	090	308	2353	776M-R29M, 5th P.M. Sec 7: NE/4 NE/4 Sec 8: NE/4, N 40 acres of NW/4
IA-101-367-002	Pipeline Easement	Lenocker, Ray M., and Betty Lenocker	Northern Gas Products Co.	09/20/61	090	449	3706	776M-R29M, 5th P.M. Sec 7: NE/4 NE/4 Sec 8: NE/4, N 40 acres of NW/4
IA-101-368	Pipeline Easement	Hemphill, Burton C., and L. D. Hemphill, A-1-f	Northern Gas Products Co.	06/13/61	090	417	3118	776M-R29M, 5th P.M. Sec 4: SW/4 SW/4 except .50 acres in NW corner Sec 9: NW/4
IA-101-369	Pipeline Easement	Algreen, Keith, and Edna Algreen	Northern Gas Products Co.	06/16/61	090	397	2842	776M-R29M, 5th P.M. Sec 9: N/2 NE/4 Sec 4: E/2 SE/4 & 7 acs E side SW/4 SE/4 ROW strip 50 ft in width entering property beg. approx 400 ft S of NW/4 N/2 NE/4 Sec 9, leaving approx 200 ft N of SE/4 E/2 SE/4 Sec 4
IA-101-370	Pipeline Easement	United, Clarence A., et al.	Northern Gas Products Co.	06/30/61	091	366	3039	776M-R29M, 5th P.M. Sec 3: SW/4 & SW/4 SE/4, beg. at point

EXHIBIT A - PART III (EASEMENTS)
MADISON COUNTY, IOWA

1992/07/28

RECORD NO.	INSTRUMENT	GRANTOR	GRANTEE	DATE	BOOK	PAGE	FILE	DESCRIPTION
IA-101-370	Pipeline							approx 200 ft N of SW/C SW/4; thence NE/4 approx 3700 ft to point of egress approx 500 ft W of NE/C SW/4
IA-101-371	Pipeline Easement	Ford, Howard E., and Myrtle E. Ford	Northern Gas Products Co.	05/10/61	090	313	2369	T76M-R29M, 5th P.M. ----- Sec 4: NE/4 SW/4, SE/4 SW/4, W 32 acres SW/4 SE/4
IA-101-372	Pipeline Easement	McCauley, F. L., Jr., and Hedge L. McCauley	Northern Gas Products Co.	05/09/61	090	319	2375	T76M-R29M, 5th P.M. ----- Sec 2: NW/4 SW/4 Sec 3: W/2 SE/4
IA-101-373	Pipeline Easement	Hunter, R. B., and Nellie M. Hunter	Northern Gas Products Co.	05/10/61	090	314	2370	T76M-R23W, 5th P.M. ----- Sec 2: W/2 & E/2 SW/4, EXCEPT 3 acs in NE/C
IA-101-374	Pipeline Easement	Hunter, Fred R.	Northern Gas Products Co.	05/08/61	090	307	2352	T76M-R29M, 5th P.M. ----- Sec 1: NW/4, SW/4 NE/4
IA-101-375	Pipeline Easement	Imboden, C. C., and Helen Imboden	Northern Gas Products Co.	05/09/61	090	315	2371	T76M-R29M, 5th P.M. ----- Sec 4: W/2 NE/4 & NW/4 SE/4
IA-101-376	Pipeline Easement	Smith, Maggie S.	Northern Gas Products Co.	05/09/61	090	321	2377	T77N-R29M, 5th P.M. ----- Sec 1: NW/4 NE/4, E/2 NE/4
IA-101-377	Pipeline Easement	Stanley, Frank, and Nettie Stanley	Northern Gas Products Co.	05/22/61	090	362	2527	T77N-R29M, 5th P.M. ----- Sec 36: SE/4

EXHIBIT A - PART III (EASEMENTS)
MADISON COUNTY, IOWA

1992/07/28

RECORD NO	INSTRUMENT	GRANTOR	GRANTEE	DATE	BOOK	PAGE	FILE	DESCRIPTION
IA-101-378	Pipeline	Crawford, Ross A., Mary B. Crawford	Northern Gas Products Co.	06/26/61	090	406	3000	T77N-R28W, 5th P.M. ----- Sec 31: S/2 SW/4
IA-101-379	Pipeline Easement	Clague, Willis E., and Bernice K. Clague	Northern Gas Products Co.	06/22/61	090	405	2999	T77N-R28W, 5th P.M. ----- Sec 31: S/2 SE/4 ----- Sec 32: SW/4 SW/4
IA-101-380	Pipeline Easement	Marston, Gale, and Lola Gayle Marston	Northern Gas Products Co.	05/09/61	090	317	2373	T76W-R29W, 5th P.M. ----- Sec 3: E/2 NW/4 & NE/4
IA-101-381	Pipeline Easement	Price, W. F., and Emily J. Price	Northern Gas Products Co.	11/14/61	090	474	4346	T77N-R28W, 5th P.M. ----- Sec 31: A ROW 50 ft wide over, across & through N/2 SE/4 - it being understood that said ROW shall enter above described 80 acre tract 1610 ft W of SE/C thereof & shall exit 350 ft W of SE/C thereof
IA-101-382	Pipeline Easement	Clague, Earl W., and Mary M. Clague	Northern Gas Products Co.	06/22/61	090	404	2998	T77N-R28W, 5th P.M. ----- Sec 32: N/2 SW/4
IA-101-383	Pipeline Easement	Shifflett, Helen L. Moreland, and Paul Shifflett	Northern Gas Products Co.	06/30/61	090	410	3063	T77N-R28W, 5th P.M. ----- Sec 32: NW/4 SE/4, SW/4 NE/4
IA-101-384	Pipeline Easement	Deets, Worth N., and Mildred Y. Deets	Northern Gas Products Co.	05/22/61	090	360	2525	T77N-R28W, 5th P.M. ----- Sec 32: SE/4 NE/4, NE/4 SE/4
IA-101-385-001	Pipeline	Pryor, Ivan, and	Northern Gas	06/22/61	090	408	3002	T77N-R28W, 5th P.M.

EXHIBIT A - PART III (EASEMENTS)
MADISON COUNTY, IOWA

1992/07/28

RECORD NO	INSTRUMENT	GRANTOR	GRANTEE	DATE	BOOK	PAGE	FILE	DESCRIPTION
IA-101-385-001	Easement	Darlene Ivan	Products Co.				 Sec 33: S/2 NW/4, NW/4 SW/4
IA-101-385-002	[Gate Valve/Drip Easement]	Pryor, Ivan, and Darlene Pryor	Northern Gas Products Co.	06/20/62	091	567	2029	T77N-R28W, 5th P.M. Sec 33: S/2 NW/4
IA-101-385-003	[Gate Valve/Drip Easement]	Pryor, Ivan, and Darlene Pryor	Northern Gas Products Co.	06/10/63	093	133	2063	T77N-R28W, 5th P.M. Sec 33: Tract of land 12 ft wide in S/2 NW/4 beginning at a point on p/1 to be constructed under terms of easement granted Northern Gas Products Co., dated 6/22/61, approx 25 ft Wily from E line of Ivan Pryor & Darlene Pryor prop. located in S/2 NW/4 & extending Wily on the pipeline 30 ft
IA-101-387-001	Pipeline Easement	McBride, Charles W., et al.	Northern Gas Products Co.	08/21/61	091	435	4491	T77N-R28W, 5th P.M. Sec 33: SE/4 NE/4 - beginning at a point approx 400 ft S of NE/C SW/4 NE/4; thence NE'ly approx 1300 ft to a point of exit approx 100 ft W of NE/C SE/4 NE/4
IA-101-387-002	Pipeline Easement	McBride, Charles W., et al.	Northern Gas Products Co.	08/21/61	091	433	4490	T77N-R28W, 5th P.M. Sec 33: A tract in SW/4 NE/4 beg. at a point approx 750 ft S of NW/C SW/4 NE/4; thence NE'ly approx 1400 ft to a point of exit approx 400 ft S of NE/C SW/4 NE/4

39

NORTH

EXHIBIT A - PART III (EASEMENTS)
MADISON COUNTY, IOWA

1992/07/28

RECORD NO	INSTRUMENT	GRANTOR	GRANTEE	DATE	BOOK	PAGE	FILE	DESCRIPTION
IA-101-388	Pipeline	Crawford, Denison H., and Juanita Crawford	Northern Gas Products Co.	05/10/61	090	338	2448	T77N-R28W, 5th P.M. ----- Sec 31: NE/4 SW/4, EXCEPT .61 acres, being 39.39 acres
IA-101-389	Pipeline Easement	McCleary, J. O., and Jessie McCleary	Northern Gas Products Co.	05/17/61	090	356	2492	T77N-R28W, 5th P.M. ----- Sec 27: SW/4 SW/4, S 19.70 acres NW/4 SW/4 Sec 28: SE/4 SE/4 Sec 33: NE/4 NE/4 Sec 34: NW/4 NW/4
IA-101-390	Pipeline Easement	Stanley, Frank, and Nettie Stanley	Northern Gas Products Co.	05/31/61	090	379	2688	T77N-R28W, 5th P.M. ----- Sec 34: NW 1 acre NW/4 SW/4 NW/4
IA-101-391	Pipeline Easement	Beaman, Harold, and Gladys Beaman	Northern Gas Products Co.	05/17/61	090	352	2488	T77N-R28W, 5th P.M. ----- Sec 27: SE/4 SW/4 less N 12.75 acres, SW/4 SE/4 Sec 34: NE/4 NW/4
IA-101-392	Pipeline Easement	Frederick, Wilbur E., and Vivian Frederick	Northern Gas Products Co.	05/20/61	090	361	2526	T77N-R28W, 5th P.M. ----- Sec 32: SE/4 SW/4
IA-101-393	Pipeline Easement	White, Vernon	Northern Gas Products Co.	05/17/61	090	358	2494	T77N-R28W, 5th P.M. ----- Sec 27: 30 acres SE/4 SE/4 lying S of Hwy Sec 34: NE/4 NE/4 & NW/4 NE/4, EXCEPT 4.22 acres for RR
IA-101-395	Pipeline	McKee, Cora A.	Northern Gas	05/18/61	090	357	2493	T77N-R28W, 5th P.M.

EXHIBIT A - PART III (EASEMENTS)
MADISON COUNTY, IOWA

1992/07/28

RECORD NO	INSTRUMENT	GRANTOR	GRANTEE	DATE	BOOK	PAGE	FILE	DESCRIPTION
IA-101-395	Easement		Products Co.				 Sec 26: SW/4 SW/4, EXCEPT 1 acre for school, SE/4 SW/4 & SW/4 SE/4 except 10 acs
IA-101-396-001	Pipeline Easement	Chapman, H.E., and Rose Chapman	Northern Gas Products Co.	07/12/61	090	416	3117	T77N-R28W, 5th P.M. Sec 26: E 50 acres S/2 SE/4
IA-101-396-002	Pipeline Easement	Chapman, H. E., and Rose Chapman	Northern Gas Products Co.	05/22/61	090	372	2685	T77N-R28W, 5th P.M. Sec 25: SE/4 SW/4, S 20 acs of NE/4 SW/4, NW/4 SW/4, SW/4 SW/4 & W 25 acres of S 30 acres of NW/4 SE/4, EXCEPT 2 acs for cemetery
IA-101-399	Pipeline Easement	Silverthorn, Phillip H., and Roberta Silverthorn	Northern Gas Products Co.	05/10/61	090	343	2453	T77N-R28W, 5th P.M. Sec 28: NW/4 NE/4 & E 30 acs W/2 SE/4
IA-101-400	Pipeline Easement	England, Effie M.	Northern Gas Products Co.	06/20/61				T77N-R28W, 5th P.M. Sec 26: NE/4 SE/4
IA-101-401	Pipeline Easement	Stanley, Bertha	Northern Gas Products Co.	05/24/61	090	370	2630	T77N-R28W, 5th P.M. Sec 25: E/2 SE/4 NW/4, SW/4 SE/4 NW/4 except 2.50 acs, 7.50 acs & NW/4 NE/4 SW/4
IA-101-402	Pipeline Easement	White, Dalton O., and Joyce U. White	Northern Gas Products Co.	05/25/61	090	371	2631	T77N-R28W, 5th P.M. Sec 25: NE/4 NE/4 SW/4, N 5 acres NW/4 NW/4 SE/4

EXHIBIT A - PART III (EASEMENTS)
MADISON COUNTY, IOWA

1992/07/28

RECORD NO.	INSTRUMENT	GRANTOR	GRANTEE	DATE	BOOK	PAGE	FILE	DESCRIPTION
IA-101-403	Pipeline	Clear, Learna	Northern Gas Products Co.	05/18/61	090	353	2489	T77N-R28W, 5th P.M. Sec 25: N 5 acres NE/4 NW/4 SE/4, SW/4 NE/4, 6.5 acres middle part SE/4 NE/4
IA-101-404	Pipeline Easement	Payne, Omer K., and Olive B. Payne	Northern Gas Products Co.	05/10/61	090	341	2451	T77N-R28W, 5th P.M. Sec 27: NE/4 SE/4; N 10 acs SE/4 SE/4; SE/4 NE/4; NE/4 NE/4; E 30 acs of SW/4 NE/4, Except 6.06 acs for RR; NW/4 SW/4 & NE/4 SE/4
IA-101-405-001	Pipeline Easement	Collins, Burruss	Northern Gas Products Co.	10/20/61	090	468	4049	T77N-R28W, 5th P.M. Sec 25: Tract described in Deed dated 11/25/59 & recorded in Book 89, page 531, in Records of Madison County
IA-101-405-002	Pipeline Easement	Collins, Burruss	Northern Gas Products Co.	05/17/61	090	354	2490	T77N-R28W, 5th P.M. Sec 25: S 5 acs SE/4 NE/4, EXCEPT E 26 rods being 3.38 acs & 6.75 acs in S part of W 20 acs SE/4 NE/4
IA-101-406	Pipeline Easement	Kilmer, Clell H., and Lilla Kilmer	Northern Gas Products Co.	05/24/61	090	365	2625	T77N-R28W, 5th P.M. Sec 25: 2.25 acres & 1.62 acres lying in SE/4 NE/4 W of Hwy #169
IA-101-407-001	Pipeline Easement	Baker, Marvin P.	Northern Gas Products Co.	05/11/61	090	349	2485	T77N-R28W, 5th P.M.

EXHIBIT A - PART III (EASEMENTS)
MADISON COUNTY, IOWA

1992/07/28

RECORD NO	INSTRUMENT	GRANTOR	GRANTEE	DATE	BOOK	PAGE	FILE	DESCRIPTION
IA-101-407-001	Pipeline							Sec 25: E 15 acres of N 35 acres of SE/4 NE/4, EXCEPT 2.25 acres in SW/4 N of Hwy, being 12.75 acres
IA-101-407-002	Pipeline Easement	Baker, Marvin P.	Northern Gas Products Co.	05/11/61	090	322	2401	T77N-R27N, 5th P.M. ----- Sec 30: frac. SW/4 NW/4, being 44.84 acres
IA-101-408	Pipeline Easement	Hilbe, F. J., and Beulah Hilbe	Northern Gas Products Co.	05/10/61	090	339	2449	T77N-R28N, 5th P.M. ----- Sec 24: NE/4 SE/4, SE/4 SE/4 except 2.50 acs for cemetery Sec 25: NE/4 NE/4 except 2.11 acs in SW corner Sec 30: frac NW/4 NW/4
IA-101-409	Pipeline Easement	Bricker, C. L., and Mabel B. Bricker	Northern Gas Products Co.	05/20/61	090	359	2524	T77N-R28N, 5th P.M. ----- Sec 25: SW/4 SW/4, 2.5 acres NW/4 of SW/4 SE/4 NW/4 & NW/4 SE/4 NW/4, being 10.0 acres
IA-101-410-001	Pipeline Easement	Martin, Beulah	Northern Gas Products Co.	05/10/61	090	318	2374	T77N-R27N, 5th P.M. ----- Sec 30: 20 acs S of RR in SW/4 NE/4, 20 acs S of RR in NE/4 NW/4, S/2 SE/4 NW/4, N/2 NE/4, SE/4 NE/4, 20 acs N of RR in SW/4 NE/4, 20 acs N of RR in NE/4 NW/4 & N/2 SE/4 NW/4
IA-101-410-002	Pipeline Easement	Martin, Beulah	Northern Gas Products Co.	05/23/61	090	367	2627	T77N-R27N, 5th P.M. ----- Sec 30: NE/4, E/2 NW frac. 1/4

60

EXHIBIT A - PART III (EASEMENTS)
MADISON COUNTY, IOWA

1992/07/28

RECORD NO	INSTRUMENT	GRANTOR	GRANTEE	DATE	BOOK	PAGE	FILE	DESCRIPTION
IA-101-410-003	Pipeline	Martin, Beulah	Northern Gas Products Co.	05/23/61	090	368	2628	T77N-R27N, 5th P.M. ----- Sec 30: E3/4 N/2
IA-101-411	Pipeline Easement	Riegle, J. Floyd, and Alice Riegle	Northern Gas Products Co.	05/11/61	090	332	2411	T77N-R27N, 5th P.M. ----- Sec 19: SE/4 SW/4, SW/4 SE/4, SE/4 SE/4, EXCEPT 10 acres E of road, being 29.90 acres
IA-101-412	Pipeline Easement	Molan, Florence E., et al.	Northern Gas Products Co.	10/06/61	090	456	3989	T77N-R27N, 5th P.M. ----- Sec 19: E 10.1 acres of SE/4 SE/4 lying E of public Hwy Sec 20: S/2 SW/4 & NE/4 SW/4
IA-101-413-001	Pipeline Easement	Meyer, Alvin P., and Dorothy Meyer	Northern Gas Products Co.	06/12/61	090	395	2831	T77N-R27N, 5th P.M. ----- Sec 21: ROW 50 ft wide in E/2, the c/l of which is described as follows: Comm. at a point approx 2255 ft N of SW/C SE/4; thence N 77 dgs 15 min E approx 2760 ft, which point of exit is approx 2965 ft N of SE/C
IA-101-413-002	Pipeline Easement	Meyer, Alvin P., and Dorothy Meyer	Northern Gas Products Co.	06/12/61	090	394	2830	T77N-R27N, 5th P.M. ----- Sec 20: ROW 50 ft wide running through W/2 SE/4, NE/4 SE/4 & SE/4 NE/4, the c/l of which is descr'd as follows: Comm. at a point approx 875 ft N of SW/C SE/4; thence N 77 dgs 15 min E approx 1400 ft leaving said prop approx 150 ft S of NE/C SW/4 SE/4; thence continuing N 77 dgs 15 min E

NORTH

141

EXHIBIT A - PART III (EASEMENTS)
MADISON COUNTY, IOWA

1992/07/28

RECORD NO.	INSTRUMENT	GRANTOR	GRANTEE	DATE	BOOK	PAGE	FILE	DESCRIPTION
IA-101-413-002	Pipeline							approx 550 ft; thence re-entering said prop & continuing approx 857 ft N 77 deg 15 min E approx 210 ft N of SE/C NE/4 SE/4
IA-101-413-003	Pipeline Easement	Meyer, Alvin P., and Dorothy Meyer	Northern Gas Products Co.	06/12/61	090	396	2832	T77N-R27N, 5th P.M. ----- Sec 23: A tract in NE/4 conam. at a point approx 415 ft S of NW/C NE/4; thence N 77 deg 15 min E approx 1507 ft, which point of exit is approx 1500 ft E of NW/C NE/4, as amended by that certain Agreement for Modification of Pipeline Easement dated 6/18/63
IA-101-414	Pipeline Easement	Ziemann, Otto, and Eveline Ziemann	Northern Gas Products Co.	05/12/61	090	337	2416	T77N-R27N, 5th P.M. ----- Sec 20: SE/4 SE/4 Sec 21: SW/4
IA-101-415-001	Pipeline Easement	Lightly, Thomas J., and Marie S. Lightly	Northern Gas Products Co.	05/11/61	090	326	2405	T77N-R27N, 5th P.M. ----- Sec 22: W/2 NW/4
IA-101-415-002	Pipeline Easement	Currin, Cecil Irene	Northern Gas Products Co.	10/11/61	090	462	4047	T77N-R27N, 5th P.M. ----- Sec 22: W/2 NW/4
IA-101-416	Pipeline Easement	Wishmier, Otto R.	Northern Gas Products Co.	05/11/61	090	336	2415	T77N-R27N, 5th P.M. ----- Sec 15: SE/4 Sec 22: E/2 NW/4, NE/4

EXHIBIT A - PART III (EASEMENTS)
MADISON COUNTY, IOWA

1992/07/28

RECORD NO	INSTRUMENT	GRANTOR	GRANTEE	DATE	BOOK	PAGE	FILE	DESCRIPTION
IA-101-418	Pipeline	Samp, W. A., and Rudy B. Samp	Northern Gas Products Co.	05/13/61	090	334	2413	T77N-R27N, 5th P.M. ----- Sec 23: W 50 acres NW/4, NW/4 SW/4, S/2 SW/4
IA-101-419-001	Pipeline Easement	Baur, R. Edward, and Merritt Baur	Northern Gas Products Co.	05/18/61	090	350	2486	T77N-R27N, 5th P.M. ----- Sec 23: NE/4 NW/4, SE/4 NW/4, E 30 acres W/2 NW/4, NE/4 SW/4
IA-101-419-003	Pipeline Easement	Smith, Ryan J., et. al.	Northern Gas Products Co.	01/30/63	090	510	1194	T77N-R27N, 5th P.M. ----- Sec 23: A tract in E 110 acres NW/4, P/1 shall enter the property at a point approx 360 ft S of NE/C of NW/4 and run SW/4ly to point of exit 809 ft S of NW/C, as amended by that certain Agreement for Modification of P/1 Esmt, dated 06/18/63
IA-101-420-001	Pipeline Easement	Golightly, Ethel, et. al.	Northern Gas Products Co.	06/12/61	090	392	2828	T77N-R27N, 5th P.M. ----- Sec 13: W/2 SW/4 SW/4 Sec 14: S/2 SE/4 ROW 50 ft wide across the c/l of which is descri'd as follows: Comm at a point approx 1500 ft E of SW/C SE/4 Sec 14; thence N 77 deg 15' E approx 595 ft; thence N 80 deg 13' E approx 1345 ft to point of exit approx 460 ft N of SE/C W/2 SW/4 SE/4, as amended by Agreement for Modification of P/1 Esmt dated 06/18/63
IA-101-420-002	Pipeline Easement	Golightly, Dale, and Vera L.	Northern Gas Products Co.	10/03/61	090	450	3870	T77N-R27N, 5th P.M. -----

EXHIBIT A - PART III (EASEMENTS)
MADISON COUNTY, IOWA

1992/07/28

RECORD NO	INSTRUMENT	GRANTOR	GRANTEE	DATE	BOOK	PAGE	FILE	DESCRIPTION
IA-101-420-002	Pipeline	Golightly						Sec 13: W/2 SW/4 SW/4 Sec 14: S/2 SE/4
IA-101-421	Pipeline Easement	Pomeroy, Eugene M., and Florence Pomeroy	Northern Gas Products Co.	05/12/61	090	331	2410	T77N-R27N, 5th P.M. Sec 13: E/2 SW/4 & E/2 W/2 SW/4
IA-101-422	Pipeline Easement	Johnson, Emogene F., and Roy M. Johnson	Northern Gas Products Co.	05/10/61	090	316	2372	T77N-R27N, 5th P.M. Sec 21: NW/4
IA-101-423-001	Pipeline Easement	Rinard, Carol, and Betty L. Rinard	Northern Gas Products Co.	05/13/61	090	333	2412	T77N-R26N, 5th P.M. Sec 18: W/2 Lot 3 & W/2 Lot 4 (53 acs) T77N-R27N, 5th P.M. Sec 13: E/2, LESS 1 acre in SW/4 NW/4 NE/4
IA-101-423-002	Amendment to Easement	Rinard, Carol, and Betty L. Rinard	Northern Gas Products Co.	02/11/85	119	367	1236	T77N-R26N, 5th P.M. Sec 18: S/2 Lot 3 T77N-R27N, 5th P.M. Sec 13: N/2 SW/4 SE/4, W/2 SE/4, SE/4 & S/2 NE/4 SE/4
IA-101-424	Pipeline Easement	Hartz, Emmett, and Glenn Hartz	Northern Gas Products Co.	05/12/61	090	328	2407	T77N-R26N, 5th P.M. Sec 18: E 40 acs of Lot 2; S 40 acs of Lot 6; E/2 Lot 3; E/2 Lot 4; S/2 Lot 5; N/2 Lot 5; & W 12.22 acs of Lot 2

EXHIBIT A - PART III (EASEMENTS)
MADISON COUNTY, IOWA

1992/07/28

RECORD NO	INSTRUMENT	GRANTOR	GRANTEE	DATE	BOOK	PAGE	FILE	DESCRIPTION
IA-101-425	Pipeline	Allen, Dora M., et al.	Northern Gas Products Co.	05/18/61	091	340	2523	T77N-R26W, 5th P.M. ----- Sec 17: N/2 SW/4
IA-101-426	Pipeline Easement	Jungman, Leo, and Maxine Jungman	Northern Gas Products Co.	05/12/61	090	329	2408	T77N-R26W, 5th P.M. ----- Sec 17: W/2 NW/4
IA-101-427	Pipeline Easement	Burger, Albert W., et al.	Northern Gas Products Co.	05/12/61	090	324	2403	T77N-R27W, 5th P.M. ----- Sec 22: S/2
IA-101-428-001	Pipeline Easement	Dippold, Henry A., and Helen M. Dippold	Northern Gas Products Co.	05/12/61	090	327	2406	T77N-R26W, 5th P.M. ----- Sec 17: E/2 NW/4
IA-101-428-002	[Gate Valve/Drip Easement]	Dippold, Henry A., and Helen Dippold	Northern Gas Products Co.	06/22/62	091	568	2030	T77N-R26W, 5th P.M. ----- Sec 17: E/2 NW/4
IA-101-428-003	[Gate Valve/Drip Easement]	Dippold, Henry A., and Helen M. Dippold	Northern Gas Products Co.	06/17/63	093	136	2110	T77N-R26W, 5th P.M. ----- Sec 17: A tract of land in E/2 NW/4, more fully described as follows: A tract of land 12 ft in width, beg. at a point on p/l to be constructed under terms of easement granted Northern Gas Products Co. dated 05/12/61, approx 25 ft SW/4 from E line of Henry A. Dippold & Helen M. Dippold property, & extending SW/4 on the 30 ft
IA-101-429	Pipeline Easement	Marquardt, Lester L., and Mary Lou	Northern Gas Products Co.	06/06/61	090	302	2757	T77N-R26W, 5th P.M. -----

NORTH

745

EXHIBIT A - PART III (EASEMENTS)
MADISON COUNTY, IOWA

1992/07/28

RECORD NO.	INSTRUMENT	GRANTOR	GRANTEE	DATE	BOOK	PAGE	FILE	DESCRIPTION
IA-101-429	Pipeline	Margardt						Sec 17: SE/4 & S 5 acres of S/2 NE/4 being more fully described as follows: Beg. at a point approx 50 ft S of NW/C of SE/4; thence NE/ly leaving the property approx 150 ft E of NW/C of SE/4
IA-101-430-001	Pipeline Easement	King, Leo F., and Ruby King	Northern Gas Products Co.	05/13/61	090	330	2409	T77N-R26W, 5th P.M. ----- Sec 17: SW/4 SE/4, EXCEPT S 2.5 acres & SE/4 NE/4, EXCEPT S 2.5 acres
IA-101-430-002	Pipeline Easement	King, Leo F., and Mrs. Leo (Ruby) King	Northern Gas Products Co.	05/31/61	090	393	2829	T77N-R26W, 5th P.M. ----- Sec 17: SW/4 NE/4
IA-101-432-001	Pipeline Easement	Boughton, Loren, and Garnetta Boughton	Northern Gas Products Co.	05/12/61	090	323	2402	T77N-R26W, 5th P.M. ----- Sec 16: NW/4
IA-101-432-002	Pipeline Easement	Wilson, Glenn V., and Mary R. Wilson	Northern Gas Products Co.	10/04/61	090	461	3990	T77N-R26W, 5th P.M. ----- Sec 16: NW/4
IA-101-433	Pipeline Easement	Dippold, Wm. A., and Edith Dippold	Northern Gas Products Co.	06/10/61	090	391	2827	T77N-R26W, 5th P.M. ----- Sec 16: An easement across NE/4 described as follows: Beg. at a point approx 900 ft N of SW/C NE/4; thence NE/ly leaving the property at a point approx 1600 ft N of SE/C W/2 NW/4 Sec 15
IA-101-434	Pipeline	Yahrke, Avis M.	Northern Gas	06/23/61	090	409		T77N-R26W, 5th P.M.

EXHIBIT A - PART III (EASEMENTS)
MADISON COUNTY, IOWA

1992/07/28

RECORD NO	INSTRUMENT	GRANTOR	GRANTEE	DATE	BOOK	PAGE	FILE	DESCRIPTION
IA-101-434	Easement		Products Co.				 Sec 10: S/2 SW/4, S/2 SE/4 & NE/4 SE/4 Sec 15: An easement across NE/4 NW/4 the c/l of which is described as follows: Beg. at a point approx 330 ft N of SW/C NE/4 NW/4; thence NE'ly, leaving the prop. approx 500 ft N of SE/C NE/4 NW/4
IA-101-435	Pipeline Easement	Meade, Ella	Northern Gas Products Co.	05/16/61	090	340	2450	T77N-R26W, 5th P.M. Sec 15: E/2
IA-101-436-001	Pipeline Easement	Meade, Joseph P., by Ella Meade, Agent	Northern Gas Products Co.	06/01/61	090	377	2686	T77N-R26W, 5th P.M. Sec 14: W/2 NW/4 & W/2 E/2 NW/4
IA-101-436-002	Pipeline Easement	Meade, Joseph P.	Northern Gas Products Co.	06/20/61	090	407	3001	T77N-R26W, 5th P.M. Sec 14: W/2 NW/4 & W/2 E/2 NW/4
IA-101-437	Pipeline Easement	Meade, John G., and Anna M. Meade	Northern Gas Products Co.	10/04/61	090	455	3871	T77N-R26W, 5th P.M. Sec 14: E/2 E/2 NW/4 & W/2 NE/4, EXCEPT that certain 30 acre tract conveyed to John F. & Marjorie A. Slavens, dated 3/25/60 & recorded in Deed Records of Madison Co., in Book 90 at Page 113
IA-101-438	Pipeline Easement	Roach, John A., et al.	Northern Gas Products Co.	05/16/61	090	342	2452	T77N-R26W, 5th P.M. Sec 11: E 10 acres of NE/4 SW/4, NW/4 SE/4, EXCEPT 10 acres, E 10 acres of SE/4 SW/4 & SE/4 SE/4,

77

EXHIBIT A - PART III (EASEMENTS)
MADISON COUNTY, IOWA

1992/07/28

RECORD NO	INSTRUMENT	GRANTOR	GRANTEE	DATE	BOOK	PAGE	FILE	DESCRIPTION
IA-101-438	Pipeline							EXCEPT E 10 acres
IA-101-439	Pipeline Easement	Slavens, John F., and Marjorie A. Slavens	Northern Gas Products Co.	06/01/61	090	378	2687	T77N-R26W, 5th P.M. ----- Sec 14: 57-1/2 rods by 80 rods in N part of NE/4 NE/4 & 20 rods by 10 rods in NE/C of NW/4 NE/4
IA-101-440-001	Pipeline Easement	Roach, Charles A., agent, et al.	Northern Gas Products Co.	05/25/61	090	381	2693	T77N-R26W, 5th P.M. ----- Sec 11: S/2 NE/4, NW/4 NE/4, E 30 acres of NE/4 NW/4, NW/4 NW/4, NE/4 SE/4, SE/4 SE/4, E 10 acres of NW/4 SE/4 & E 10 acres of SW/4 SE/4
IA-101-440-002	Pipeline Easement	Burton, Doris	Northern Gas Products Co.	06/06/61	090	403	2649	T77N-R25W, 5th P.M. ----- Sec 11: S/2 NE/4, NW/4 NE/4, E 30 acres of NE/4 NW/4, SE/4 NW/4, NE/4 SE/4, SE/4 SE/4, E 10 acres of NW/4 SE/4 & E 10 acres of SW/4 SE/4
IA-101-441-001	Pipeline Easement	Doolley, Alice L., Agent, et al.	Northern Gas Products Co.	05/13/61	090	380	2692	T77N-R26W, 5th P.M. ----- Sec 12: SW/4
IA-101-441-002	Pipeline Easement	Bartels, Alice Margaret	Northern Gas Products Co.	07/06/61	090	415	3116	T77N-R26W, 5th P.M. ----- Sec 12: SW/4
IA-101-442	Pipeline Easement	Lynch, E. J., and Maye C. Lynch	Northern Gas Products Co.	05/24/61	090	366	2626	T77N-R26W, 5th P.M. ----- Sec 12: S/2 SE/4

EXHIBIT A - PART III (EASEMENTS)
MADISON COUNTY, IOWA

1992/07/28

RECORD NO	INSTRUMENT	GRANTOR	GRANTEE	DATE	BOOK	PAGE	FILE	DESCRIPTION
IA-101-443	Pipeline	Collins, Marcella Rose	Northern Gas Products Co.	05/15/61	090	325	2404	T77N-R26W, 5th P.M. ----- Sec 12: N/2 SE/4
IA-101-444	Pipeline Easement	Smith, H. R., and Marguerite Smith	Northern Gas Products Co.	05/12/61	090	335	2414	T77N-R26W, 5th P.M. ----- Sec 17: NE/4 NE/4 & NW/4 NE/4, EXCEPT NW/4 NW/4 NE/4
IA-101-446	Pipeline Easement	Stanley, C. L., and Gladys Stanley	Northern Gas Products Co.	05/17/61	090	344	2481	T77N-R26W, 5th P.M. ----- Sec 12: W/2 NW/4 & SE/4 NW/4 (147.03 acres)
IA-101-447	Pipeline Easement	Krosby, Arn, and M. J. Krosby	Northern Gas Products Co.	05/18/61	090	355	2491	T77N-R26W, 5th P.M. ----- Sec 12: S/2 NE/4
IA-102-461	Pipeline Easement	Nelson, William, et al.	Hydrocarbon Transportation, Inc.	03/07/68	097	225	852	T76W-R29W, 5th P.M. ----- Sec 7: W/2 SW/4 & S 30 acres of frac. NW/4
IA-102-463	Pipeline Easement	Lenocker, Ted, et al.	Hydrocarbon Transportation, Inc.	04/20/68	097	262	943	T76W-R29W, 5th P.M. ----- Sec 7: S/2 NE/4
IA-102-465	Pipeline Easement	Algreen, Bruce, and Fern Algreen	Hydrocarbon Transportation, Inc.	03/09/68	097	226	853	T76W-R29W, 5th P.M. ----- Sec 8: S 30 acs of SW/4 NW/4 & S 30 acs of SE/4 NW/4
IA-102-466	Pipeline Easement	Chapler, Keith M., et al.	Hydrocarbon Transportation, Inc.	03/07/68	097	227	854	T76W-R29W, 5th P.M. ----- Sec 8: N/4 SW/4 NW/4, N/4 SE/4 NW/4 &

EXHIBIT A - PART III (EASEMENTS)
MADISON COUNTY, IOWA

1992/07/28

RECORD NO	INSTRUMENT	GRANTOR	GRANTEE	DATE	BOOK	PAGE	FILE	DESCRIPTION
IA-102-466	Pipeline						NE/4	
IA-102-467	Pipeline Easement	Heaphill, B. C., Est.	Hydrocarbon Transportation, Inc.	05/31/68	097	295	1208	T76M-R29M, 5th P.M. ----- Sec 9: N/2 NW/4
IA-102-468	Pipeline Easement	Algreen, Keith, and Edna Algreen	Hydrocarbon Transportation, Inc.	03/08/68	097	228	855	T76M-R29M, 5th P.M. ----- Sec 4: SE/4 SE/4 Sec 9: NW/4 NE/4 & NE/4 NE/4, EXCEPT 1.25 acs for school
IA-102-472	Pipeline Easement	Lindsay, M. Evelyn, et al.	Hydrocarbon Transportation, Inc.	06/30/68	097	340	1212	T76M-R29M, 5th P.M. ----- Sec 3: S/2 SW/4 & SW/4 SE/4
IA-102-473	Pipeline Easement	McCauley, Frank L., Jr., and Hodge L. McCauley	Hydrocarbon Transportation, Inc.	03/11/68	097	229	856	T76M-R29M, 5th P.M. ----- Sec 2: NW/4 SW/4 Sec 3: N/2 SE/4
IA-102-476-001	Pipeline Easement	Hunter, Ralph B., Trust	Hydrocarbon Transportation, Inc.	03/12/68	097	230	857	T76M-R29M, 5th P.M. ----- Sec 2: NE/4 SW/4, EXCEPT 3 acres in NE/C, SE/4 NW/4, S/2 NE/4 & NE/4 NE/4
IA-102-476-002	Pipeline Easement	Hunter, Fred R., Trust	Hydrocarbon Transportation, Inc.	03/12/68	097	231	858	T76M-R29M, 5th P.M. ----- Sec 1: N/2 NW/4 & SW/4 NW/4
IA-102-481	Pipeline Easement	Smith, Lloyd, and Carol Smith	Hydrocarbon Transportation, Inc.	03/08/68	097	233	860	T76M-R29M, 5th P.M. ----- Sec 1: N/2 NE/4

EXHIBIT A - PART III (EASEMENTS)
MADISON COUNTY, IOWA

1992/07/28

RECORD NO.	INSTRUMENT	GRANTOR	GRANTEE	DATE	BOOK	PAGE	FILE	DESCRIPTION
IA-102-483	Pipeline	Stanley, Frank, and Nettie Stanley	Hydrocarbon Transportation, Inc.	04/19/68	097	232	859	T77N-R28W, 5th P.M. ----- Sec 36: S/2 SE/4
IA-102-485	Pipeline Easement	Price, William, and Joyce Price	Hydrocarbon Transportation, Inc.	04/20/68	097	234	861	T77N-R28W, 5th P.M. ----- Sec 31: SW/4 SW/4, SE/4 SW/4, EXCEPT 2.3 acs, NW/4, & E 21.5 ft of NE/4 SW/4
IA-102-488	Pipeline Easement	Claque, Bernice K., et al.	Hydrocarbon Transportation, Inc.	05/25/68	096	186	1217	T77N-R28W, 5th P.M. ----- Sec 31: SW/4 SE/4
IA-102-490	Pipeline Easement	Price, W. F., and Emily J. Price	Hydrocarbon Transportation, Inc.	04/20/68	097	235	862	T77N-R28W, 5th P.M. ----- Sec 31: W/2 SE/4
IA-102-492	Pipeline Easement	Claque, Earl W., and Mary M. Claque	Hydrocarbon Transportation, Inc.	05/24/68	097	279	950	T77N-R28W, 5th P.M. ----- Sec 32: W/2 SW/4
IA-102-493	Pipeline Easement	Snifflett, Helen L., and Paul R. Snifflett	Hydrocarbon Transportation, Inc.	06/12/68	097	296	974	T77N-R28W, 5th P.M. ----- Sec 32: NW/4 SE/4
IA-102-494	Pipeline Easement	Reed Brothers, Inc., et al.	Hydrocarbon Transportation, Inc.	04/23/68	100	328	1491	T77N-R28W, 5th P.M. ----- Sec 32: NE/4 SE/4 & SE/4 NE/4
IA-102-496	Pipeline Easement	Pryor, Ivan C., and Darlene H. Pryor	Hydrocarbon Transportation, Inc.	04/23/68	097	250	877	T77N-R28W, 5th P.M. ----- Sec 33: NW/4 SW/4 & S/2 NW/4
IA-102-498	Pipeline	McBride, Charles	Hydrocarbon	04/24/68	100	67	198	T77N-R28W, 5th P.M.

751

EXHIBIT A - PART III (EASEMENTS)
MADISON COUNTY, IOWA

1992/07/28

RECORD NO	INSTRUMENT	GRANTOR	GRANTEE	DATE	BOOK	PAGE	FILE	DESCRIPTION
IA-102-498	Easement	W., et al.	Transportation, Inc.				 Sec 33: S/2 NE/4
IA-102-501	Pipeline Easement	Day, Neal, and Marilyn Day	Hydrocarbon Transportation, Inc.	04/24/68	097	252	878	T77N-R28M, 5th P.M. Sec 33: NE/4 NE/4 Sec 34: NW/4 NW/4
IA-102-502	Pipeline Easement	Beeman, Harold, and Gladys Beeman	Hydrocarbon Transportation, Inc.	04/24/68	097	254	879	T77N-R28M, 5th P.M. Sec 34: NE/4 NW/4
IA-102-503-001	Pipeline Easement	White, Vernon, and Lucille White	Hydrocarbon Transportation, Inc.	04/18/68	097	236	863	T77N-R28M, 5th P.M. Sec 34: NW/4 NE/4, EXCEPT 4.22 acres for RR ROW, & NE/4 NE/4
IA-102-503-002	Pipeline Easement	White, Vernon, and Lucille White	Hydrocarbon Transportation, Inc.	05/08/68	097	237	864	T77N-R28M, 5th P.M. Sec 27: S 30 acres of SE/4 SE/4
IA-102-507	Pipeline Easement	McKee, Harry L.	Hydrocarbon Transportation, Inc.	05/02/68	097	256	880	T77N-R28M, 5th P.M. Sec 26: S/2 SW/4 & W 30 acs of SW/4 SE/4
IA-102-508	Pipeline Easement	Chapman, Don	Hydrocarbon Transportation, Inc.	03/12/68	097	238	865	T77N-R28M, 5th P.M. Sec 25: S/2 SW/4, NW/4 SW/4, S/2 NE/4 SW/4 & W 66-1/3 rods of S 3/4 of NW/4 SE/4, EXCEPT 2 acres on E side for cemetery Sec 26: E/2 E/2 SW/4 SE/4 & SE/4 SE/4
IA-102-510	Pipeline Easement	Allen, Miran, and Mary Allen	Hydrocarbon Transportation,	03/14/68	097	239		T77N-R27M, 5th P.M.

EXHIBIT A - PART III (EASEMENTS)
MADISON COUNTY, IOWA

1992/07/28

RECORD NO.	INSTRUMENT	GRANTOR	GRANTEE	DATE	BOOK	PAGE	FILE	DESCRIPTION
IA-102-510	Pipeline		Inc.					Sec 30: NW/4 SW/4 lying W of public hwy T77N-R28W, 5th P.M. ----- Sec 25: E 13-1/3 rods of S 60 rods of NW/4 SE/4 & NE/4 SE/4
IA-102-512-001	Pipeline Easement	Caudle, May	Hydrocarbon Transportation, Inc.	03/14/68	097	240	867	T77N-R27W, 5th P.M. ----- Sec 30: NW/4 SW/4 lying E of public hwy
IA-102-512-002	Pipeline Easement	Caudle, May	Hydrocarbon Transportation, Inc.	07/02/68	097	300	1210	T77N-R27W, 5th P.M. ----- Sec 30: NW/4 SW/4 & W 20 acs of NE/4 SW/4
IA-102-513	Pipeline Easement	Baker, Marvin	Hydrocarbon Transportation, Inc.	03/14/68	097	241	868	T77N-R27W, 5th P.M. ----- Sec 30: SW/4 NW/4
IA-102-514-001	Pipeline Easement	Lull, Beulah Martin, and Howard Lull	Hydrocarbon Transportation, Inc.	03/14/68	097	242	869	T77N-R27W, 5th P.M. ----- Sec 30: E/2 NW/4 & W/2 NE/4
IA-102-514-002	Pipeline Easement	Lull, Beulah Martin, et al.	Hydrocarbon Transportation, Inc.	07/02/68	097	342	1214	T77N-R27W, 5th P.M. ----- Sec 30: SE/4 NW/4 & NE/4
IA-102-516-001	Pipeline Easement	Reigle, Alice	Hydrocarbon Transportation, Inc.	04/26/68	097	244	871	T77N-R27W, 5th P.M. ----- Sec 19: SE/4 SE/4 lying W of public hwy
IA-102-516-002	Pipeline Easement	Wright, Arthur M., and Helen M. Wright	Hydrocarbon Transportation, Inc.	03/15/68	097	243	870	T77N-R27W, 5th P.M. ----- Sec 19: SE/4 SE/4 lying W of public hwy

EXHIBIT A - PART III (EASEMENTS)
MADISON COUNTY, IOWA

1992/07/28

RECORD NO	INSTRUMENT	GRANTOR	GRANTEE	DATE	BOOK	PAGE	FILE	DESCRIPTION
IA-102-517	Pipeline	Breen, Raymond F., et al.	Hydrocarbon Transportation, Inc.	07/18/68	096	190	1218	T77N-R27N, 5th P.M. ----- Sec 19: SE/4 SE/4 lying E of public hwy Sec 20: S/2 SW/4 Sec 29: NW/4 NW/4
IA-102-518	Pipeline Easement	Meyer Farms, Inc.	Hydrocarbon Transportation, Inc.	04/23/68	097	280	951	T77N-R27N, 5th P.M. ----- Sec 20: SW/4 SE/4 & NE/4 SE/4 Sec 21: N/2 SE/4 & SE/4 NE/4 Sec 23: N/2 NE/4
IA-102-519	Pipeline Easement	Ziemann, Otto, and Eveline Ziemann	Hydrocarbon Transportation, Inc.	03/14/68	097	245	872	T77N-R27N, 5th P.M. ----- Sec 20: SE/4 SE/4 Sec 21: SW/4 SW/4 & N/2 SW/4
IA-102-524	Pipeline Easement	Lightly, Thomas J., and Marie S. Lightly	Hydrocarbon Transportation, Inc.	03/21/68	097	246	873	T77N-R27N, 5th P.M. ----- Sec 22: SW/4 NW/4
IA-102-525	Pipeline Easement	Smith, Mildred D., and Virgil T. Smith	Hydrocarbon Transportation, Inc.	04/25/68	097	258	881	T77N-R27N, 5th P.M. ----- Sec 22: SE/4 NW/4 & NE/4
IA-102-526	Pipeline Easement	Baur Farms, Inc.	Hydrocarbon Transportation, Inc.	04/25/68	097	247	874	T77N-R27N, 5th P.M. ----- Sec 23: E 30 rods of NW/4 NW/4 & NE/4 NW/4
IA-102-527	Pipeline Easement	Samp, W. A., et al.	Hydrocarbon Transportation, Inc.	05/15/68	097	339	1211	T77N-R27N, 5th P.M. ----- Sec 23: W 25 acres of NW/4 NW/4
IA-102-532	Pipeline	Meyer Farms, Inc.,	Hydrocarbon	04/23/68	097	284	953	T77N-R27N, 5th P.M.

EXHIBIT A - PART III (EASEMENTS)
MADISON COUNTY, IOWA

1992/07/28

RECORD NO	INSTRUMENT	GRANTOR	GRANTEE	DATE	BOOK	PAGE	FILE	DESCRIPTION
IA-102-532	Easement	et al.	Transportation, Inc.				 Sec 13: W/2 SW/4 SW/4 Sec 14: SE/4 SE/4
IA-102-533	Pipeline Easement	Pomeroy, E. M., and Florence Pomeroy	Hydrocarbon Transportation, Inc.	04/18/68	097	248	875	T77N-R27N, 5th P.M. Sec 13: E/2 SW/4 SW/4 & SE/4 SW/4
IA-102-535-001	Pipeline Easement	Rinard, Carol, and Betty L. Rinard	Hydrocarbon Transportation, Inc.	04/24/68	097	283	952	T77N-R26W, 5th P.M. Sec 18: W/2 of Lot 3 of frac Sec 18 T77N-R27N, 5th P.M. Sec 13: SE/4
IA-102-535-002	Amendment to Easement	Rinard, Carol, and Betty L. Rinard	Hydrocarbon Transportation, Inc.	10/10/68	096	336	305	T77N-R26W, 5th P.M. Sec 18: W/2 of Lot 3 of frac. Sec 18 T77N-R27N, 5th P.M. Sec 13: SE/4 amended so that p/l is to be located approx 75 ft from existing line. After construction of the 2nd line, the easement is to run 25 ft W and 25 ft S of the two pipelines
IA-102-536	Pipeline Easement	Hartz, Emmett C., and Glen E. Hartz	Hydrocarbon Transportation, Inc.	04/25/68	097	268	945	T77N-R26W, 5th P.M. Sec 18: E/2 of Lot 3 of frac. Sec 18 & W/2 of Lot 5 of frac. Sec 18
IA-102-537	Pipeline	Allen, Homer D.,	Hydrocarbon	05/01/68	097	260	882	T77N-R26W, 5th P.M.

EXHIBIT A - PART III (EASEMENTS)
MADISON COUNTY, IOWA

1992/07/28

RECORD NO	INSTRUMENT	GRANTOR	GRANTEE	DATE	BOOK	PAGE	FILE	DESCRIPTION
IA-102-537	Easement	et al.	Transportation, Inc.				 Sec 17: N/2 SW/4
IA-102-539	Pipeline Easement	Dippold, Henry A., and Helen M. Dippold	Hydrocarbon Transportation, Inc.	04/25/68	097	261	891	T77N-R26W, 5th P.M. Sec 17: SE/4 NW/4
IA-102-541	Pipeline Easement	King, Leo F., and Ruby V. King	Hydrocarbon Transportation, Inc.	04/23/68	097	271	946	T77N-R26W, 5th P.M. Sec 17: N 37.5 acres of SW/4 NE/4 & N 37.5 acres of SE/4 NE/4
IA-102-543	Pipeline Easement	Boughton, Loren, and Garnetta Boughton	Hydrocarbon Transportation, Inc.	04/24/68	097	272	947	T77N-R26W, 5th P.M. Sec 16: S/2 NW/4
IA-102-545	Pipeline Easement	Dippold, William A., and Edith Dippold	Hydrocarbon Transportation, Inc.	04/25/68	097	275	948	T77N-R26W, 5th P.M. Sec 15: W/2 NW/4 Sec 16: S/2 NE/4 & NE/4 NE/4
IA-102-547	Pipeline Easement	Yahnke, Avis M.	Hydrocarbon Transportation, Inc.	04/30/68	097	276	949	T77N-R26W, 5th P.M. Sec 15: NE/4 NW/4
IA-102-549	Pipeline Easement	Bell, Helena E., and Albert J. Bell	Hydrocarbon Transportation, Inc.	06/27/68	097	299	1209	T77N-R26W, 5th P.M. Sec 15: N/2 NE/4
IA-102-550	Pipeline Easement	Meade, Joseph	Hydrocarbon Transportation, Inc.	06/27/68	097	343	1215	T77N-R26W, 5th P.M. Sec 14: NW/4 NW/4 & W/2 NE/4 NW/4
IA-102-551	Pipeline	Dykstra, C. J.,	Hydrocarbon	05/31/68	100	325	1490	T77N-R26W, 5th P.M.

EXHIBIT A - PART III (EASEMENTS)
MADISON COUNTY, IOWA

1992/07/28

RECORD NO	INSTRUMENT	GRANTOR	GRANTEE	DATE	BOOK	PAGE	FILE	DESCRIPTION
IA-102-551	Easement	and Hallie Dykstra	Transportation, Inc.				 Sec 14: E/2 NE/4 NW/4 & NW/4 NE/4, EXCEPT E 10 rods of N 20 rods
IA-102-554	Pipeline Easement	Rosch, John A.	Hydrocarbon Transportation, Inc.	04/01/68	097	249	876	T77N-R26W, 5th P.M. Sec. 11: E 10 acs of SE/4 SW/4 & W 30 acs of SW/4 SE/4
IA-102-555	Pipeline Easement	Dippold, Edith, et al.	Hydrocarbon Transportation, Inc.	04/26/68	096	154	954	T77N-R26W, 5th P.M. Sec 11: E/2 E/2 SW/4 SE/4 & SE/4 SE/4
IA-102-557	Pipeline Easement	Stanley, C. L., and Gladys I. Stanley	Hydrocarbon Transportation, Inc.	07/17/68	097	344	1216	T77N-R26W, 5th P.M. Sec 12: S/2 SW/4, EXCEPT the W 520 ft of S 250 ft thereof
IA-102-558	Pipeline Easement	Ludden, John B., and Lorene L. Ludden	Hydrocarbon Transportation, Inc.	05/20/68	097	341	1213	T77N-R26W, 5th P.M. Sec 12: S/2 SE/4
IA-102-559	Pipeline Easement	Scroggs, William Lawrence, et al.	Hydrocarbon Transportation, Inc.	09/07/68	097	529	306	T77N-R26W, 5th P.M. Sec 12: W/2 SE/4

EXHIBIT A - PART IV (OTHER INTERESTS)
MADISON COUNTY, IOWA

1992/07/28

RECORD NO	INSTRUMENT	GRANTOR	GRANTEE	DATE	DESCRIPTION
MTI-137	Order	Board of Supervisors of Madison Co.	Northern Gas Products Co.	11/08/61	T76N-R29W, 5th P.M. Secs: 1, 2, 3, 4, 7, 8 & 9 T77N-R29W, 5th P.M. Sec 36 T77N-R28W, 5th P.M. Secs: 25, 26, 27, 31, 32, 33 & 34 T77N-R27W, 5th P.M. Secs: 13, 14, 19, 20, 21, 22, 23 & 30 T77N-R26W, 5th P.M. Secs: 11, 12, 14, 15, 16, 17 & 18
MTI-151	Permit	Iowa State Highway Commission	Northern Gas Products Co.	11/02/61	T77N-R28W, 5th P.M. Sec 25
MTI-344	Permit	Board of Supervisors of Madison Co.	Hydrocarbon Transportation, Inc.	11/24/69	T77N-R28W, 5th P.M. Sec 31
MTI-483	Order	Board of Commissioners of Madison Co.	Hydrocarbon Transportation, Inc.	05/20/68	T77N-R26W, 5th P.M. Secs: 11, 12, 14, 15, 16, 17 & 18 T77N-R27W, 5th P.M.

EXHIBIT A - PART IV (OTHER INTERESTS)
MADISON COUNTY, IOWA

1992/07/28

RECORD NO	INSTRUMENT	GRANTOR	GRANTEE	DATE	DESCRIPTION
HTI-483	Order				
IA-136830	Permit (Ref. No. 136830)	U.S. Army Corps of Engineers (Rock Island District)	Hydrocarbon Transportation, Inc.		<p>Secs: 13, 14, 19, 20, 21, 22, 23 & 30 ----- T77N-R28W, 5th P.M. ----- Secs: 25, 26, 31, 32, 33, 34 & 35 ----- T76N-R29W, 5th P.M. ----- Secs: 1, 2, 3, 4, 7, 8 & 9 ----- T77N-R29W, 5th P.M. ----- Sec 36 ----- T77N-R27W, 5th P.M. ----- Sec 30: Permission to install a gabion dam and bank protection to provide cover and protection for an 8 inch p/l</p>

EXHIBIT A - PART IV (OTHER INTERESTS)
SCADA SYSTEM - NORTH PIPELINE SYSTEM

Supervisory Control and Data Acquisition System ("SCADA System") INSOFAK AND ONLY INSOFAK as it applies exclusively to the Pipelines, as described in the Conveyance, which SCADA System is housed at 1400 Smith Street, Houston, Harris County, Texas, and consists of the following:

SYSTEM: Enron Liquids Pipeline Company ("ELPC") Pipeline Control System
PURPOSE: Monitor and control ELPC pipeline
HARDWARE: Data General Nova and Eclipse Processors
SOFTWARE: Enron generated Assembler and Fortran programming
MAJOR FUNCTIONS: Monitor pipeline pump and valve status, pressures, flow rates, start/stop pumps, open/close valves
AGE: System age - 14 years
FREQUENCY: Continuous
SYSTEM INTERFACES: None

together with remote telemetry units ("RTU"), programmable logic controllers ("PLC") and related equipment located on certain of the Fee Lands, Pipelines, Easements and Other Interests which constitute part of the Subject Property.

EXHIBIT A - PART V (EXCEPTED PROPERTY)

None