

REC'S No
AUD'S tel
R.M.F. \$ _____

INDEXED ✓
SERIALIZED ✓
FILED ✓

FILED NO. 002273
BOOK 46 PAGE 99
1999 DEC 15 PM 2:46

CHIELLE UTSLER
RECORDER
MADISON COUNTY, IOWA

Prepared By: Michael James Hackett, P.L.S., Madison County, P.O. Box 152, Winterset, Iowa 50273, Telephone: (515) 581-1225

AFFIDAVIT


STATE OF IOWA)
) SS:
COUNTY OF MADISON)

I, Michael James Hackett, P.L.S., being first duly sworn upon oath depose and state that I am a land surveyor duly licensed in the State of Iowa, and that the Right of Way Acquisition Plat for Russell and Teresa Lynn Henry and Madison County, Iowa, Project SBRC-61(44)--8D-61 of Parcel "4" located in the Northeast Quarter of the Northwest Quarter of Section 8, Township 75 North, Range 27 West of the Fifth Principal Meridian, Madison County, Iowa, was prepared by me or under my direct supervision.


I further depose and state that it has come to my attention that there is a scrivener's error on the plat filed the 25th day of June, 1999, in Deed Book 141, Page 649, at the Madison County Recorder's Office.

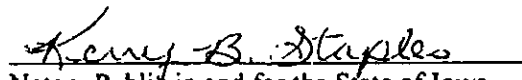
The error is in the description of the number on the cap on the monument of the northwest corner of the Northwest Quarter of Section 8 which currently reads "Set 5/8" rebar with cap PLS #16472" and should read "Set 5/8" rebar with cap PLS #14672".

The Madison County, Iowa Recorder and Madison County, Iowa Auditor are requested to place a notation on the original plat showing the date of filing and Book and Page of recording this Affidavit in compliance with 354.24, Code of Iowa.


Michael James Hackett, P.L.S.
Iowa Registration No. 14672

Subscribed and Sworn to before me by the said Michael James Hackett, this 15th day of December, 1999.

 KESHRY B. STAPLES
MY COMMISSION EXPIRES
January 14, 2000


Notary Public in and for the State of Iowa