

REC'S 10<sup>00</sup>  
AUD'S \_\_\_\_\_  
R.M.F.S. 1<sup>00</sup>

COMPUTER   
RECORDED   
COMPARED

FILED NO. 3074  
BOOK 205 PAGE 486  
99 JAN 28 AM 10:38

Prepared by Kim Hill Firststar Corporate Loan Services (920) 426-7605, PO Box 3487 Oshkosh, WI 54903-3487  
WILLIAM E. BUTSLER  
RECORDER  
MADISON COUNTY, IOWA

**SATISFACTION OF REAL ESTATE MORTGAGE**


Know All Men by These Presents: That the undersigned, the present owner(s) of the mortgage hereinafter described, do hereby acknowledge that a certain mortgage bearing date of June 11, 1998 made and executed by Lisa Mitchell and Maurice Mitchell, d/b/a Timberpine Tree Ranch to successor Firststar Bank Iowa, N.A. and recorded on June 29, 1998 in the records of the Recorder of the County of Madison, State of Iowa, as instrument document #5518, Book 200, Page 19 is redeemed, paid off, satisfied and discharged in full.

See Attached Exhibit A

7032870-9003


Dated January 19, 1999


Firststar Bank Iowa, N.A.

  
by: Mary T. Goodavish, Assistant Vice President

STATE OF WISCONSIN  
COUNTY OF WINNEBAGO

Personally came before me this 19 day of January, 1999, Mary T. Goodavish, Assistant Vice President of Firststar Bank Iowa, N.A. to me known to be the person who executed the mortgage and to me known to be such Assistant Vice President of said corporation and acknowledged that they executed said document as such officer as the deed of said corporation, by \_\_\_\_\_

  
Linda L. Bidwell  
Notary Public, State of Wisconsin  
My Commission expires 4/16/2000



Return after recording to:  
Firststar Corporate Loan Services  
Attn: Kim Hill  
PO Box 3487  
Oshkosh WI 54903-3487

EXHIBIT A TO MORTGAGE  
(Legal Description)

Mortgagor: LISA MITCHELL and MAURICE MITCHELL

Bank: FIRSTSTAR BANK IOWA, N.A.

Legal Description of Land:

PARCEL "C", A PORTION OF THE EXISTING PARCEL "A", LOCATED IN THE NORTHEAST QUARTER (1/4) OF SECTION TWENTY-SIX (26), TOWNSHIP SEVENTY-SIX (76) NORTH, RANGE TWENTY-SEVEN (27) WEST OF THE 5TH P.M., MADISON COUNTY, IOWA, MORE PARTICULARLY DESCRIBED AS FOLLOWS: BEGINNING AT THE CENTER OF SECTION 26, TOWNSHIP 76 NORTH, RANGE 27 WEST OF THE 5TH P.M., MADISON COUNTY, IOWA; THENCE NORTH 0°10'11" EAST ALONG THE WEST LINE OF THE NORTHEAST QUARTER (1/4) OF SAID SECTION 26, 2152.24 FEET; THENCE SOUTH 89°48'06" EAST, 2099.66 FEET; THENCE SOUTH 0°45'32" WEST, 836.86 FEET TO A POINT ON THE SOUTH RIGHT-OF-WAY (ROW) LINE OF IOWA HIGHWAY 92; THENCE SOUTH 75°56'18" WEST ALONG SAID ROW LINE, 943.33 FEET; THENCE SOUTHWESTERLY ALONG SAID ROW LINE 1056.35 FEET ALONG A 1399.39 FOOT RADIUS CONCAVE SOUTHEASTERLY WITH A CHORD OF SOUTH 54°18'48" WEST, 1031.45 FEET; THENCE SOUTH 32°41'18" WEST ALONG SAID ROW LINE, 511.20 FEET; THENCE SOUTHWESTERLY ALONG SAID ROW LINE 56.63 FEET ALONG A 1942.86 FOOT RADIUS CONCAVE NORTHWESTERLY WITH A CHORD OF SOUTH 33°31'25" WEST, 56.63 FEET TO A POINT ON THE SOUTH LINE OF THE SOUTHWEST QUARTER (1/4) OF THE NORTHEAST QUARTER (1/4) OF SAID SECTION 26; THENCE NORTH 89°44'21" WEST ALONG THE SOUTH LINE OF THE SOUTHWEST QUARTER (1/4) OF THE NORTHEAST QUARTER (1/4) OF SAID SECTION 26, 34.75 FEET TO THE POINT OF BEGINNING. SAID PARCEL CONTAINS 59.999 ACRES, INCLUDING 4.952 ACRES OF IOWA HIGHWAY 92 RIGHT-OF-WAY

PROPERTY LOCATED AT: MADISON COUNTY, STATE OF IOWA