

INDX ✓
ANNO
SCAN
CHEK

LISA SMITH, COUNTY RECORDER
MADISON IOWA

Prepared by: Boldman Surveying Consultants, 521 West Green St, Winterset, Ia. 50273 Ph 515-462-9242

UNITED STATES PUBLIC LAND SURVEY CORNER CERTIFICATE

OF

Land Survey Monuments situated in Section 18 Township 77 Range 28
of the Fifth Principal Meridian, Madison County, Iowa
Previously recorded in _____ In County Recorder's Office.
(book, page, document number, etc.)

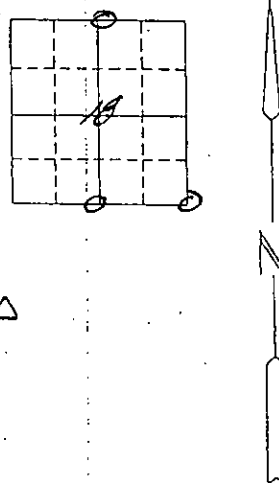
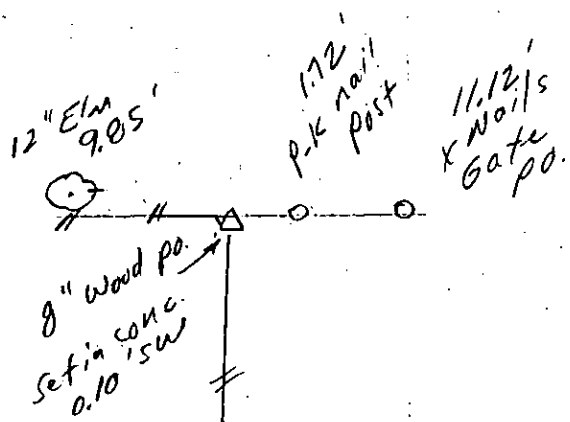
(show reason for preparing this certificate, the evidence and detailed procedures used in establishing the corner positions and monumentation found or placed.)

Monument Description and Remarks: As shown

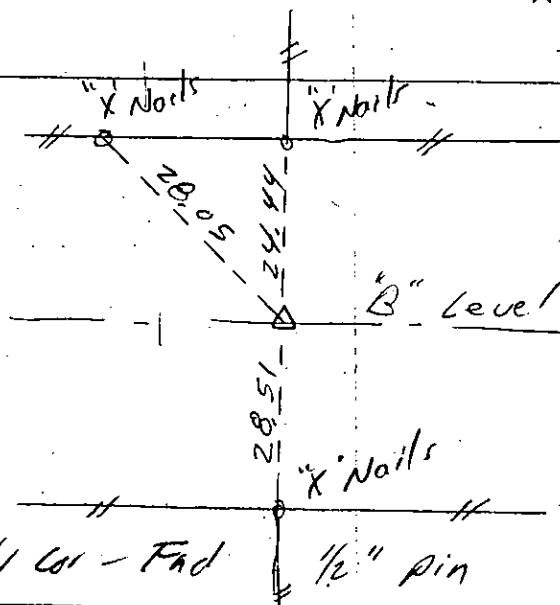
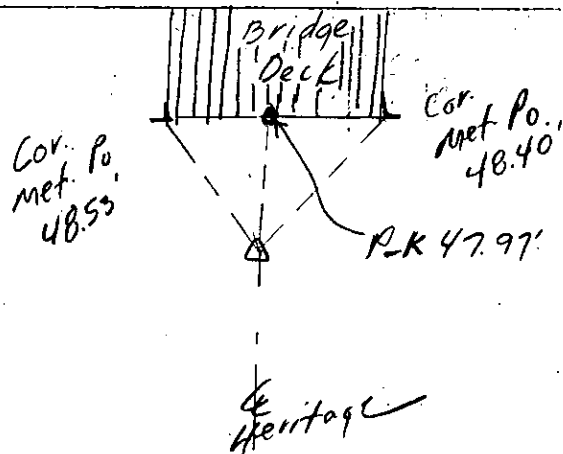
All tied to PK nail and orange washer (New) unless noted otherwise

PLAN-VIEW

(Show a minimum of three reference ties to durable physical objects, relevant monuments and physical conditions that will enable recovery of the corner.)



S 1/4 Cor - Set 1/2\"/>



SE 1/4 - End nail set pin & cap

N 1/4 Cor - End 1/2\"/>

I hereby certify that the survey work was completed and this certificate was prepared by me or under my direct personal supervision and that I am a duly Licensed Land Surveyor under the laws of the State of Iowa


Signature: Craig S. Boldman

Date: 11/8/07 Reg. No. 13427

List Corners to be Indexed

Corners	Section	Twp	Range
S 1/4	18	77	28
SE 1/4	18	77	28
N 1/4	18	77	28

SEAL



Job # 07057