

Document 2007 3767

Book 2007 Page 3767 Type 05 005 Pages 19
Date 10/09/2007 Time 12:47 PM
Rec Amt \$97.00

INDX ✓
ANNO
SCAN
CHEK

LISA SMITH, COUNTY RECORDER
MADISON IOWA

**CONVEYANCE AND ASSIGNMENT OF EASEMENTS,
LICENSES, PERMITS AND LEASES**

Name and Address of
Document Preparer:

Kinder Morgan Operating L.P. "A"
370 Van Gordon Street
Lakewood, CO 80228

✓ Return Documents to:

Elizabeth R. Muratet, Esq.
Gable & Gotwals
100 West 5th Street, Suite 1100
Tulsa, Oklahoma 74103-4217

Parcel ID No.

See attached Exhibit "A"

Address of Property/Nearest
Known Intersecting Streets:

Pipeline Properties - no street address

Grantee's Name and Address:

ONEOK North System, L.L.C.
100 West 5th Street
Tulsa, Oklahoma 74103

Legal Description:

See Exhibit "A" attached to document to be recorded.

PREPARED BY: Aaron P. Roffwarg, Bracewell & Giuliani LLP, 711 Louisiana, Suite 2300, Houston, Texas 77002,
Tel. (713) 221-1117 AND WHEN RECORDED MAIL TO: Elizabeth Muratet, GableGotwals, 100 West 5th Street, Suite
1100, Tulsa, Oklahoma 74103

CONVEYANCE AND ASSIGNMENT OF EASEMENTS,

LICENSES, PERMITS AND LEASES

THIS CONVEYANCE AND ASSIGNMENT OF EASEMENTS, LICENSES, PERMITS AND LEASES (this "Assignment") is executed on this 4th day of October, 2007, but made effective as of 7:00 AM Central Time on the 5th day of October, 2007 (the "Effective Time") by and among KINDER MORGAN OPERATING L.P. "A", a Delaware limited partnership with an address of 500 Dallas, Suite 1000, Houston, Texas 77002 (formerly known as Hydrocarbon Transportation, Inc., Northern Gas Products Co. and Enron Liquids Pipeline Operating Limited Partnership) ("ASSIGNOR") and ONEOK NORTH SYSTEM, L.L.C., a Delaware limited liability company with an address of 100 West 5th Street, Tulsa, Oklahoma, 74103 ("ASSIGNEE"). This Assignment is made pursuant to that certain Purchase and Sale Agreement (the "Purchase Agreement") dated as of June 29, 2007 by and between Assignor and ONEOK Partners Intermediate Limited Partnership. Unless otherwise defined herein, all capitalized terms used herein shall have the same meanings attributed to them as are set forth in the Purchase Agreement.

1. NOW, THEREFORE, for good and valuable consideration, the receipt and sufficiency of which are hereby acknowledged and confessed, ASSIGNOR hereby grants, bargains, conveys, delivers, assigns, and transfers to ASSIGNEE, effective as of the Effective Time, regardless of the date of execution, all of ASSIGNOR's right, title and interest in and to, together with all privileges appurtenant thereto, including, but not limited to, all fixtures, pipelines and improvements located thereon, the Easements, Permits, leases and other assets listed and more particularly described on "Exhibit A" attached hereto and made a part hereof (the "Subject Assets").

TO HAVE AND TO HOLD the Subject Assets unto ASSIGNEE, its successors and assigns forever.

2. This Assignment is being executed in connection with, and is subject to the terms, conditions, representations and warranties set forth in, the Purchase Agreement and shall neither add to nor detract from the rights of the parties under the Purchase Agreement.

3. Assignee hereby expressly assumes and agrees to pay, discharge and perform, in accordance with their terms, all liabilities of Assignor under the instruments creating the Subject Assets, excluding the Retained Liabilities.

4. This Assignment shall be binding upon and inure to the benefit of the respective designees, successors and permitted assigns of the ASSIGNOR and ASSIGNEE, and may be executed in a number of identical counterparts, each of which for all purposes is to be deemed as original, and all of which constitute, collectively, one instrument.


5. This Assignment shall be governed by and construed in accordance with the laws of the state in which the Subject Assets are located.

IN WITNESS WHEREOF, the parties hereto have caused this instrument to be duly executed on date first set forth above but is made effective as of the Effective Time.

ASSIGNOR:


KINDER MORGAN OPERATING L.P. "A", a Delaware limited partnership

By: Kinder Morgan G.P., Inc., its general partner

By: 
Name: _____
Title: Joseph Listengart
Vice President

ASSIGNEE:

ONEOK NORTH SYSTEM, L.L.C.

By: 
Name: _____
Title: _____
Joseph Listengart
Vice President

ACKNOWLEDGEMENTS

STATE OF TEXAS)
) ss.
COUNTY OF HARRIS)

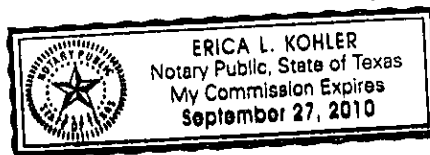
The foregoing instrument was acknowledged before me this 4th day of October, 2007, by Joseph Listengart as Vice President of Kinder Morgan G.P., Inc., as general partner of Kinder Morgan Operating L.P. "A".

Witness my hand and official seal.

My commission no. 12585660-7 expires:
September 27, 2010

Erica L. Kohler

Notary Public



STATE OF TEXAS)
) ss.
COUNTY OF HARRIS)

The foregoing instrument was acknowledged before me this 4th day of October 2007, by Joseph Listengart as Vice President of ONEOK North System, L.L.C.

Witness my hand and official seal.

My commission no. 12585660-7 expires:
September 27, 2010

Erica L. Kohler

Notary Public

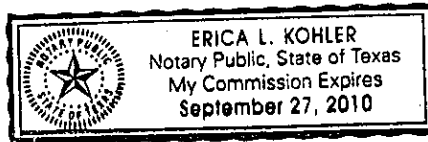


EXHIBIT "A"
MADISON COUNTY, IOWA

Record#	Caption	Grantor	Grantee	DocDate	Book	Page	PageFile	Description
IA-101-361	Pipeline Easement	Nelson, William, and Nellie B. Nelson	Northern Gas Products Co.	5/10/1961	090	320	2376	T76N-R29W, 5th P.M., Sec 7: S 177.46 acres in W/2
IA-101-361-HX	Order	Board of Commissioners of Madison Co.	Northern Gas Products Co.	11/8/1961				T76N-R29W, 5th P.M., Secs: 2, 3, 4, 6, 7, 8 & 9 ; T77N-R29W, 5th P.M., Sec 36; T77N-R28W, 5th P.M., Secs: 26, 27, 31, 32 & 33
IA-101-362-001	Pipeline Easement	McDonald, Frances L.	Northern Gas Products Co.	5/26/1961	090	369	2629	T76N-R29W, 5th P.M., Sec 7: SE/4
IA-101-362-002	Pipeline Easement	Miller, Donald K., and Doris J. Miller	Northern Gas Products Co.	12/16/1961	090	509	0047	T76N-R29W, 5th P.M., Sec 7: SE/4
IA-101-363	Pipeline Easement	Cooper, Charles L., and Eunice Cooper	Northern Gas Products Co.	5/10/1961	090	312	2368	T76N-R29W, 5th P.M., Sec 7: N 116.8 acres in W/2
IA-101-364-001	Pipeline Easement	Jorgensen, F. G., and Essie Jorgensen	Northern Gas Products Co.	6/16/1961	090	398	2843	T76N-R29W, 5th P.M., Sec 7: S/2 NE/4 - beginning at a point approx 300 ft N of SW/4 S/2 NE/4 & leaving property approx 600 ft N of SE/c S/2 NE/4
IA-101-364-002	Pipeline Easement	Kendall, Kathryn, and Russell E. Kendall	Northern Gas Products Co.	11/2/1961	090	473	4188	T76N-R29W, 5th P.M., Sec 7: S/2 NE/4
IA-101-365	Pipeline Easement	Algreen, Bruce, and Fern Algreen	Northern Gas Products Co.	5/10/1961	090	311	2367	T76N-R29W, 5th P.M., Sec 8: S 60 acres of NW/4
IA-101-366	Pipeline Easement	Beaver, E., a/k/a Ernestine D. Beaver	Northern Gas Products Co.	9/8/1961	090	418	3649	T76N-R29W, 5th P.M., Sec 8: S 60 acres of N 100 acres of NW/4
IA-101-367-001	Pipeline Easement	Chapler, Keith M., M. D., and Elinor G. Chapler	Northern Gas Products Co.	5/8/1961	090	308	2353	T76N-R29W, 5th P.M., Sec 7: NE/4 NE/4 Sec 8: NE/4 and N 40 acres of NW/4
IA-101-367-002	Pipeline Easement	Lenocker, Ray M., and Betty Lenocker	Northern Gas Products Co.	9/20/1961	090	449	3706	T76N-R29W, 5th P.M., Sec 7: NE/4 NE/4 Sec 8: NE/4 and N 40 acres of NW/4
IA-101-368	Pipeline Easement	Hemphill, Burton C., and L. D. Hemphill, A-I-F	Northern Gas Products Co.	6/13/1961	090	417	3118	T76N-R29W, 5th P.M., Sec 4: SW/4 SW/4 except .50 acres in NW corner Sec 9: NW/4
IA-101-369	Pipeline Easement	Algreen, Keith, and Edna Algreen	Northern Gas Products Co.	6/16/1961	090	397	2842	T76N-R29W, 5th P.M., Sec 9: N/2 NE/4 Sec 4: E/2 SE/4 & 7 acs E side SW/4 SE/4 ROW strip 50 ft in width entering property beg. approx 400 ft S of NW/c N/2 NE/4 Sec 9, leaving approx 200 ft N of SE/c E/2 SE/4 Sec 4
IA-101-370	Pipeline Easement	Whited, Clarence A., Mary A. Whited and Evelyn Whited McAfee	Northern Gas Products Co.	6/30/1961	091	366	3039	T76N-R29W, 5th P.M., Sec 3: SW/4 & SW/4 SE/4, beg. at point approx 200 ft N of SW/c SW/4; thence NE'ly approx 3700 ft to point of egress approx 500 ft W of NE/c SW/4

EXHIBIT "A"
MADISON COUNTY, IOWA

Record#	Caption	Grantor	Grantee	DocDate	Book	Page	PageFile	Description
IA-101-371	Pipeline Easement	Ford, Howard E., and Myrtle E. Ford	Northern Gas Products Co.	5/10/1961	090	313	2369	T76N-R29W, 5th P.M., Sec 4: NE/4 SW/4, SE/4 SW/4, W 32 acres SW/4 SE/4
IA-101-372	Pipeline Easement	McCauley, F. L., Jr., and Madge L. McCauley	Northern Gas Products Co.	5/9/1961	090	319	2375	T76N-R29W, 5th P.M., Sec 2: NW/4 SW/4 Sec 3: N/2 SE/4
IA-101-373	Pipeline Easement	Hunter, R. B., and Nellie M. Hunter	Northern Gas Products Co.	5/10/1961	090	314	2370	T76N-R29W, 5th P.M., Sec 2: N/2 & E/2 SW/4, EXCEPT 3 acs in NE/c
IA-101-374	Pipeline Easement	Hunter, Fred R.	Northern Gas Products Co.	5/8/1961	090	307	2352	T76N-R29W, 5th P.M., Sec 1: NW/4, SW/4 NE/4
IA-101-375	Pipeline Easement	Imboden, C. C., and Helen Imboden	Northern Gas Products Co.	5/9/1961	090	315	2371	T76N-R29W, 5th P.M., Sec 4: W/2 NE/4 & NW/4 SE/4
IA-101-376	Pipeline Easement	Smith, Maggie S.	Northern Gas Products Co.	5/9/1961	090	321	2377	T76N-R29W, 5th P.M., Sec 1: NW/4 NE/4, E/2 NE/4
IA-101-377	Pipeline Easement	Stanley, Frank, and Nettie Stanley	Northern Gas Products Co.	5/22/1961	090	362	2527	T77N-R29W, 5th P.M., Sec 36: SE/4
IA-101-378	Pipeline Easement	Crawford, Ross A., Mary B. Crawford	Northern Gas Products Co.	6/26/1961	090	406	3000	T77N-R28W, 5th P.M., Sec 31: S/2 SW/4
IA-101-379	Pipeline Easement	Clague, Willis E., and Bernice K. Clague	Northern Gas Products Co.	6/22/1961	090	405	2999	T77N-R28W, 5th P.M., Sec 31: S/2 SE/4 Sec 32: SW/4 SW/4
IA-101-380	Pipeline Easement	Marston, Gale, and Lola Gayle Marston	Northern Gas Products Co.	5/9/1961	090	317	2373	T76N-R29W, 5th P.M., Sec 3: E/2 NW/4 & NE/4
IA-101-381	Pipeline Easement	Price, W. F., and Emily J. Price	Northern Gas Products Co.	11/14/1961	090	474	4346	T77N-R28W, 5th P.M., Sec 31: A ROW 50 ft wide over, across & through N/2 SE/4 - it being understood that said ROW shall enter above described 80 acre tract 1610 ft W of SE/c thereof & shall exit 350 ft N of SE/c thereof
IA-101-382	Pipeline Easement	Clague, Earl W., and Mary M. Clague	Northern Gas Products Co.	6/22/1961	090	404	2998	T77N-R28W, 5th P.M., Sec 32: N/2 SW/4
IA-101-383	Pipeline Easement	Shifflett, Helen L. Moreland, and Paul Shifflett	Northern Gas Products Co.	6/30/1961	090	410	3063	T77N-R28W, 5th P.M., Sec 32: NW/4 SE/4, SW/4 NE/4
IA-101-384-001	Pipeline Easement	Deets, Worth H., and Mildred Y. Deets	Northern Gas Products Co.	5/22/1961	090	360	2525	T77N-R28W, 5th P.M., Sec 32: SE/4 NE/4, NE/4 SE/4

EXHIBIT "A"
MADISON COUNTY, IOWA

Record#	Caption	Grantor	Grantee	DocDate	Book	Page	PageFile	Description
IA-101-384-002	[Catholic Protection Easement]	Deets, Worth H., and Mildred Y. Deets	Northern Gas Products Co.	9/17/1963	093	184		T77N-R28W, 5th P.M., Sec 32: SE/4 NE/4 and NE/4 SE/4
IA-101-385-001	Pipeline Easement	Pryor, Ivan, and Darlene Ivan	Northern Gas Products Co.	6/22/1961	090	408	3002	T77N-R28W, 5th P.M., Sec 33: S/2 NW/4, NW/4 SW/4
IA-101-385-002	[Gate Valve/Drip Easement]	Pryor, Ivan, and Darlene Pryor	Northern Gas Products Co.	6/20/1962	091	567	2029	T77N-R28W, 5th P.M., Sec 33: S/2 NW/4
IA-101-385-003	[Gate Valve/Drip Easement]	Pryor, Ivan, and Darlene Pryor	Northern Gas Products Co.	6/10/1963	093	133	2063	T77N-R28W, 5th P.M., Sec 33: Tract of land 12 ft wide in S/2 NW/4 beginning at a point on P/L to be constructed under terms of easement granted Northern Gas Products Co., dated 6/22/61, approx 25 ft W'ly from E line of Ivan Pryor & Darlene Pryor prop. located in S/2 NW/4 & extending W'ly on the pipeline 30 ft
IA-101-387-001	Pipeline Easement	McBride, Charles W., et al	Northern Gas Products Co.	8/21/1961	091	435	4491	T77N-R28W, 5th P.M., Sec 33: SE/4 NE/4 - beginning at a point approx 400 ft S of NE/c SW/4 NE/4; thence NE'ly approx 1300 ft to a point of exit approx 100 ft W of NE/c SE/4 NE/4
IA-101-387-002	Pipeline Easement	McBride, Charles W., et al	Northern Gas Products Co.	8/21/1961	091	433	4490	T77N-R28W, 5th P.M., Sec 33: A tract in SW/4 NE/4 beg. at a point approx 750 ft S of NW/c SW/4 NE/4; thence NE'ly approx 1400 ft to a point of exit approx 400 ft S of NE/c SW/4 NE/4
IA-101-388	Pipeline Easement	Crawford, Denison H., and Juanita Crawford	Northern Gas Products Co.	5/10/1961	090	338	2448	T77N-R28W, 5th P.M., Sec 31: NE/4 SW/4, EXCEPT .61 acres, being 39.39 acres
IA-101-389	Pipeline Easement	McCleary, J. O., and Jessie McCleary	Northern Gas Products Co.	5/17/1961	090	356	2492	T77N-R28W, 5th P.M., Sec 27: SW/4 SW/4, S 19.70 acres NW/4 SW/4 Sec 28: SE/4 SE/4 Sec 33: NE/4 NE/4 Sec 34: NW/4 NW/4
IA-101-390	Pipeline Easement	Stanley, Frank, and Nettie Stanley	Northern Gas Products Co.	5/31/1961	090	379	2688	T77N-R28W, 5th P.M., Sec 34: NW 1 acre NW/4 SW/4 NW/4
IA-101-391	Pipeline Easement	Beaman, Harold, and Gladys Beaman	Northern Gas Products Co.	5/17/1961	090	352	2488	T77N-R28W, 5th P.M., Sec 27: SE/4 SW/4 less N 12.75 acres, SW/4 SE/4 Sec 34: NE/4 NW/4
IA-101-392	Pipeline Easement	Frederick, Wilbur E., and Vivian Frederick	Northern Gas Products Co.	5/20/1961	090	361	2526	T77N-R28W, 5th P.M., Sec 32: SE/4 SW/4

EXHIBIT 'A'
MADISON COUNTY, IOWA

Record#	Caption	Grantor	Grantee	DocDate	Book	Page	PageFile	Description
IA-101-393	Pipeline Easement	White, Vernon	Northern Gas Products Co.	5/17/1961	090	358	2494	T77N-R28W, 5th P.M., Sec 27: 30 acres SE/4 SE/4 lying S of Hwy Sec 34: NE/4 NE/4 & NW/4 NE/4, EXCEPT 4.22 acres for RR
IA-101-393-001-RRX	Agreement	Chicago, Rock Island & Pacific Railroad Co. [c/o Southern Pacific Transportation Co.]	Northern Gas Products Co.	11/3/1961				T77N-R28W, 5th P.M., Sec 34: NE/4, 8 inch P/L across or along RR ROW at M.P. 390+799, at Eng. Sta. 2638+64, 4.5 miles S of Winear, IA
IA-101-393-002-RRX	Easement Grant	Chicago, Rock Island & Pacific Railroad Co.	Northern Gas Products Co.	8/25/1983	119	072		T77N-R28W, 5th P.M., Sec 34
IA-101-393-003-RRX	Pipe Line Agreement	Chicago, Rock Island & Pacific Railroad Co. [c/o Southern Pacific Transportation Co.]	Hydrocarbon Transportation, Inc.	4/17/1968				T77N-R28W, 5th P.M., Sec 34: 8 inch P/L across RR ROW at M.P. 390+1496, Sta. 2631+87.3 in the NE/4, 7.5 miles N of Winterset, IA
IA-101-393-004-RRX	Easement Grant	Chicago, Rock Island & Pacific Railroad Co., William M. Gibbons, Trustee	Hydrocarbon Transportation, Inc.	8/25/1983	119	090	683	T77N-R28W, 5th P.M., Sec 34: at M.P. 390+1476 ft, Sta. 2631+87.3 in the NE/4, 7.5 miles N of Winterset, IA
IA-101-395	Pipeline Easement	McKee, Cora A.	Northern Gas Products Co.	5/18/1961	090	357	2493	T77N-R28W, 5th P.M., Sec 26: SW/4 SW/4, EXCEPT 1 acre for school, SE/4 SW/4 & SW/4 SE/4 except 10 acs
IA-101-396A	Pipeline Easement	Chapman, H.E., and Rose Chapman	Northern Gas Products Co.	7/12/1961	090	416	3117	T77N-R28W, 5th P.M., Sec 26: E 50 acres S/2 SE/4
IA-101-396B	Pipeline Easement	Chapman, H. E., and Rose Chapman	Northern Gas Products Co.	5/22/1961	090	372	2685	T77N-R28W, 5th P.M., Sec 25: SE/4 SW/4, S 20 acs of NE/4 SW/4, NW/4 SW/4 SW/4 & W 25 acres of S 30 acres of NW/4 SE/4, EXCEPT 2 acs for cemetery
IA-101-399	Pipeline Easement	Silverthorn, Philip H., and Roberta Silverthorn	Northern Gas Products Co.	5/10/1961	090	343	2453	T77N-R28W, 5th P.M., Sec 28: NW/4 NE/4 & E 30 acs W/2 SE/4
IA-101-400	Pipeline Easement	England, Effie M.	Northern Gas Products Co.	6/20/1961				T77N-R28W, 5th P.M., Sec 26: NE/4 SE/4
IA-101-401	Pipeline Easement	Stanley, Bertha	Northern Gas Products Co.	5/24/1961	090	370	2630	T77N-R28W, 5th P.M., Sec 25: E/2 SE/4 NW/4, SW/4 SE/4 NW/4 except 2.50 acs, 7.50 acs & NW/4 NE/4 SW/4
IA-101-402	Pipeline Easement	White, Dalton O., and Joyce U. White	Northern Gas Products Co.	5/25/1961	090	371	2631	T77N-R28W, 5th P.M., Sec 25: NE/4 NE/4 SW/4, N 5 acres NW/4 NW/4 SE/4
IA-101-403	Pipeline Easement	Clear, Leanna	Northern Gas Products Co.	5/18/1961	090	353	2489	T77N-R28W, 5th P.M., Sec 25: N 5 acres NE/4 NW/4 SE/4, SW/4 NE/4, 6.5 acres middle part SE/4 NE/4

EXHIBIT "A"
MADISON COUNTY, IOWA

Record#	Caption	Grantor	Grantee	DocDate	Book	Page	PageFile	Description
IA-101-404	Pipeline Easement	Payne, Omar K., and Olive B. Payne	Northern Gas Products Co.	5/10/1961	090	341	2451	T77N-R28W, 5th P.M., Sec 27: NE/4 SE/4; N 10 acs SE/4 SE/4; SE/4 NE/4; NE/4 NE/4; E 30 acs of SW/4 NE/4, Except 6.06 acs for RR; NW/4 SW/4 & NE/4 SE/4
IA-101-405-001	Pipeline Easement	Collins, Burness	Northern Gas Products Co.	10/20/1961	090	468	4049	T77N-R28W, 5th P.M., Sec 25: Tract described in Deed dated 11/25/59 & recorded in Book 89, Page 531, in Records of Madison County
IA-101-405-002	Pipeline Easement	Collins, Burness	Northern Gas Products Co.	5/17/1961	090	354	2490	T77N-R28W, 5th P.M., Sec 25: S 5 acs SE/4 NE/4, EXCEPT E 26 rods being 3.38 acs & 6.75 acs in S part of W 20 acs SE/4 NE/4
IA-101-406	Pipeline Easement	Kilmer, Clell H., and Lila Kilmer	Northern Gas Products Co.	5/24/1961	090	365	2625	T77N-R28W, 5th P.M., Sec 25: 2.25 acres & 1.62 acres lying in SE/4 NE/4 W of Hwy #169
IA-101-406-001-HX	Permit	Iowa State Highway Commission	Northern Gas Products Co.	11/2/1961				T77N-R28W, 5th P.M., Sec: 25 (U.S. Hwy. No. 169)
IA-101-406-002-HX	UTILITY ACCOMMODATION PERMIT	IOWA DEPARTMENT OF TRANSPORTATION	ENRON LIQUIDS PIPELINE COMPANY	11/8/1989				T77N-R28W, 5TH P.M., SEC. 25 (U.S. HWY. NO. 169)
IA-101-407-001	Pipeline Easement	Baker, Marvin P.	Northern Gas Products Co.	5/11/1961	090	349	2485	T77N-R28W, 5th P.M., Sec 25: E 15 acres of N 35 acres of SE/4 NE/4, EXCEPT 2.25 acres in SW/c W of Hwy, being 12.75 acres
IA-101-407-002	Pipeline Easement	Baker, Marvin P.	Northern Gas Products Co.	5/11/1961	090	322	2401	T77N-R27W, 5th P.M., Sec 30: Frac. SW/4 NW/4, being 44.84 acres
IA-101-408	Pipeline Easement	Hibbs, F. J., and Beulah Hibbs	Northern Gas Products Co.	5/10/1961	090	339	2449	T77N-R28W, 5th P.M., Sec 24: NE/4 SE/4, SE/4 SE/4 except 2.50 acs for cemetery Sec 25: NE/4 NE/4 except 2.11 acs in SW/c Sec 30: Frac NW/4 NW/4
IA-101-409	Pipeline Easement	Bricker, C. L., and Mabel B. Bricker	Northern Gas Products Co.	5/20/1961	090	359	2524	T77N-R28W, 5th P.M., Sec 25: SW/4 SW/4, 2.5 acres NW/c of SW/4 SE/4 NW/4 & NW/4 SE/4 NW/4, being 10.0 acres
IA-101-410-001	Pipeline Easement	Martin, Beulah	Northern Gas Products Co.	5/10/1961	090	318	2374	T77N-R27W, 5th P.M., Sec 30: 20 acs S of RR in SW/4 NE/4, 20 acs S of RR in NE/4 NW/4, S/2 SE/4 NW/4, N/2 NE/4, SE/4 NE/4, 20 acs N of RR in SW/4 NE/4, 20 acs N of RR in NE/4 NW/4 & N/2 SE/4 NW/4
IA-101-410-002	Pipeline Easement	Martin, Beulah	Northern Gas Products Co.	5/23/1961	090	367	2627	T77N-R27W, 5th P.M., Sec 30: NE/4, E/2 NW Frac. 1/4

EXHIBIT "A"
MADISON COUNTY, IOWA

Record#	Caption	Grantor	Grantee	DocDate	Book	Page	PageFile	Description
IA-101-410-003	Pipeline Easement	Martin, Beulah	Northern Gas Products Co.	5/23/1961	090	368	2628	T77N-R27W, 5th P.M., Sec 30: E3/4 N/2
IA-101-411	Pipeline Easement	Riegle, J. Floyd, and Alice Riegle	Northern Gas Products Co.	5/11/1961	090	332	2411	T77N-R27W, 5th P.M., Sec 19: SE/4 SW/4, SW/4 SE/4, SE/4 SE/4, EXCEPT 10 acres E of road, being 29.90 acres
IA-101-412	Pipeline Easement	Nolan, Florence E., John E. Nolan, Raymond F. Breen and Annette Breen	Northern Gas Products Co.	10/6/1961	090	456	3989	T77N-R27W, 5th P.M., Sec 19: E 10.1 acres of SE/4 SE/4 lying E of public Hwy Sec 20: S/2 SW/4 & NE/4 SW/4
IA-101-413-001	Pipeline Easement	Meyer, Alvin P., and Dorothy Meyer	Northern Gas Products Co.	6/12/1961	090	394	2830	T77N-R27W, 5th P.M., Sec 20: ROW 50 ft wide running through W/2 SE/4, NE/4 SE/4 & SE/4 NE/4, the c/ of which is descr'd as follows: Comm. at a point approx 875 ft N of SW/c SE/4; thence N 77 dgs 15 min E approx 1400 ft leaving said prop approx 150 ft S of NE/C SW/4 SE/4; thence continuing N 77 dgs 15 min E approx 550 ft; thence re-entering said prop & continuing approx 857 ft N 77 dgs 15 min E approx 210 ft N of SE/C NE/4 SE/4
IA-101-413-002	Pipeline Easement	Meyer, Alvin P., and Dorothy Meyer	Northern Gas Products Co.	6/12/1961	090	395	2831	T77N-R27W, 5th P.M., Sec 21: ROW 50 ft wide in E/2, the c/ of which is described as follows: Comm. at a point approx 2255 ft N of SW/c SE/4; thence N 77 dgs 15 min E approx 2760 ft, which point of exit is approx 2965 ft N of SE/C
IA-101-413-003	Pipeline Easement	Meyer, Alvin P., and Dorothy Meyer	Northern Gas Products Co.	6/12/1961	090	396	2832	T77N-R27W, 5th P.M., Sec 23: A tract in NE/4 comm. at a point approx 415 ft S of NW/c NE/4; thence N 77 dgs 15 min E approx 1507 ft, which point of exit is approx 1500 ft E of NW/c NE/4, as amended by that certain Agreement for Modification of Pipeline Easement dated 6/18/63
IA-101-414	Pipeline Easement	Ziemann, Otto, and Eveline Ziemann	Northern Gas Products Co.	5/12/1961	090	337	2416	T77N-R27W, 5th P.M., Sec 20: SE/4 SE/4 (MN-048) Sec 21: SW/4 (MN-050)
IA-101-415-001	Pipeline Easement	Lightly, Thomas J., and Marie S. Lightly	Northern Gas Products Co.	5/11/1961	090	326	2405	T77N-R27W, 5th P.M., Sec 22: W/2 NW/4
IA-101-415-002	Pipeline Easement	Currin, Cecil Irene	Northern Gas Products Co.	10/11/1961	090	462	4047	T77N-R27W, 5th P.M., Sec 22: W/2 NW/4
IA-101-416	Pipeline Easement	Wishmier, Otto R.	Northern Gas Products Co.	5/11/1961	090	336	2415	T77N-R27W, 5th P.M., Sec 15: SE/4 Sec 22: E/2 NW/4, NE/4
IA-101-418	Pipeline Easement	Samp, W. A., and Ruby B. Samp	Northern Gas Products Co.	5/13/1961	090	334	2413	T77N-R27W, 5th P.M., Sec 23: W 50 acres NW/4, NW/4 SW/4, S/2 SW/4

EXHIBIT "A"
MADISON COUNTY, IOWA

Record#	Caption	Grantor	Grantee	DocDate	Book	Page	PageFile	Description
IA-101-419-001	Pipeline Easement	Baur, R. Edward, and Merritt Baur	Northern Gas Products Co.	5/18/1961	090	350	2486	T77N-R27W, 5th P.M., Sec 23: NE/4 NW/4, SE/4 NW/4, E 30 acres W/2 NW/4, NE/4 SW/4
IA-101-419-002	Pipeline Easement	Smith, Ryman J., and Meriam A. Smith	Northern Gas Products Co.	10/20/1961	090	467	4048	T77N-R27W, 5th P.M., Sec 23: E 110 acres NW/4 & NE/4 SW/4
IA-101-419-003	Pipeline Easement	Smith, Ryman J., Meriam A. Smith, R. Edward Baur, Lorraine Baur, Merritt Baur and Mary Baur	Northern Gas Products Co.	1/30/1963	090	510	1194	T77N-R27W, 5th P.M., Sec 23: A tract in E 110 acres NW/4, P/L shall enter the property at a point approx 360 ft S of NE/c of NW/4 and run SW'ly to point of exit 809 ft S of NW/c, as amended by that certain Agreement for Modification of P/L Esmt dated 06/18/63
IA-101-420-001	Pipeline Easement	Golightly, Ethel, Alvin P. Meyer and Dorothy Meyer	Northern Gas Products Co.	6/12/1961	090	392	2828	T77N-R27W, 5th P.M., Sec 13: W/2 SW/4 SW/4 Sec 14: S/2 SE/4 ROW 50 ft wide across the c/l of which is descr'd as follows: Comm at a point approx 1500 ft E of SW/c SE/4 Sec 14; thence N 77 dgs 15' E approx 595 ft; thence N 80 dgs 13' E approx. 1345 ft to point of exit approx. 460 ft N of SE/C W/2 SW/4 SE/4, as amended by Agreement for Modification of P/L Esmt dated 06/18/63
IA-101-420-002	Pipeline Easement	Golightly, Dale, and Vera L. Golightly	Northern Gas Products Co.	10/3/1961	090	450	3870	T77N-R27W, 5th P.M., Sec 13: W/2 SW/4 SW/4 Sec 14: S/2 SE/4
IA-101-421	Pipeline Easement	Pomeroy, Eugene M., and Florence Pomeroy	Northern Gas Products Co.	5/12/1961	090	331	2410	T77N-R27W, 5th P.M., Sec 13: E/2 SW/4 & E/2 W/2 SW/4
IA-101-422	Pipeline Easement	Johnson, Emogene F., and Roy N. Johnson	Northern Gas Products Co.	5/10/1961	090	316	2372	T77N-R27W, 5th P.M., Sec 21: NW/4
IA-101-423-001	Pipeline Easement	Rinard, Carol, and Betty L. Rinard	Northern Gas Products Co.	5/13/1961	090	333	2412	T77N-R26W, 5th P.M., Sec 18: W/2 Lot 3 & W/2 Lot 4 (53 acs) ---- ----- T77N-R27W, 5th P.M., Sec 13: E/2, LESS 1 acre in SW/c NW/4 NE/4
IA-101-423-002	Amendment to Easement	Rinard, Carol, and Betty L. Rinard	Northern Gas Products Co.	2/11/1985	119	367	1236	T77N-R26W, 5th P.M., Sec 18: S/2 Lot 3 ----- T77N-R27W, 5th P.M., Sec 13: N/2 SW/4 SE/4, N/2 SE/4 SE/4, & S/2 NE/4 SE/4
IA-101-424	Pipeline Easement	Hartz, Emmett, and Glenn Hartz	Northern Gas Products Co.	5/12/1961	090	328	2407	T77N-R26W, 5th P.M., Sec 18: E 40 acs of Lot 2; S 40 acs of Lot 6; E/2 Lot 3; E/2 Lot 4; S/2 Lot 5; N/2 Lot 5; & W 12.22 acs of Lot 2
IA-101-425	Pipeline Easement	Allen, Dora M., et al	Northern Gas Products Co.	5/18/1961	091	340	2523	T77N-R26W, 5th P.M., Sec 17: N/2 SW/4

EXHIBIT "A"
MADISON COUNTY, IOWA

Record#	Caption	Grantor	Grantee	DocDate	Book	Page	PageFile	Description
IA-101-426	Pipeline Easement	Jungman, Leo, and Maxine Jungman	Northern Gas Products Co.	5/12/1961	090	329	2408	T77N-R26W, 5th P.M., Sec 17: W/2 NW/4
IA-101-427	Pipeline Easement	Burger, Albert W., Opal T. Burger, Roy H. Burger and Nelle W. Burger	Northern Gas Products Co.	5/12/1961	090	324	2403	T77N-R27W, 5th P.M., Sec 22: S/2
IA-101-428-001	Pipeline Easement	Dippold, Henry A., and Helen M. Dippold	Northern Gas Products Co.	5/12/1961	090	327	2406	T77N-R26W, 5th P.M., Sec 17: E/2 NW/4
IA-101-428-002	[Gate Valve/Drip Easement]	Dippold, Henry A., and Helen Dippold	Northern Gas Products Co.	6/22/1962	091	568	2030	T77N-R26W, 5th P.M., Sec 17: E/2 NW/4
IA-101-428-003	[Gate Valve/Drip Easement]	Dippold, Henry A., and Helen M. Dippold	Northern Gas Products Co.	6/17/1963	093	136	2110	T77N-R26W, 5th P.M., Sec 17: A tract of land in E/2 NW/4, more fully described as follows: A tract of land 12 ft wide, beg. at a point on P/L to be constructed under terms of easement granted Northern Gas Products Co., dated 05/12/61, approx. 25 ft SWly from E line of Henry A. Dippold & Helen M. Dippold property, & extending SWly on the 30 ft
IA-101-429	Pipeline Easement	Marquardt, Lester L., and Mary Lou Marquardt	Northern Gas Products Co.	6/6/1961	090	382	2757	T77N-R26W, 5th P.M., Sec 17: SE/4 & S 5 acres of S/2 NE/4 being more fully described as follows: Beg. at a point approx 50 ft S of NW/c of SE/4; thence NEly leaving the property approx 150 ft E of NW/c of SE/4
IA-101-430-001	Pipeline Easement	King, Leo F., and Ruby King	Northern Gas Products Co.	5/13/1961	090	330	2409	T77N-R26W, 5th P.M., Sec 17: SW/4 SE/4, EXCEPT S 2.5 acres & SE/4 NE/4, EXCEPT S 2.5 acres
IA-101-430-002	Pipeline Easement	King, Leo F., and Mrs. Leo (Ruby) King	Northern Gas Products Co.	5/31/1961	090	393	2829	T77N-R26W, 5th P.M., Sec 17: SW/4 NE/4
IA-101-431	Pipeline Easement	Baur, R. Edward, and Merritt Baur	Northern Gas Products Co.	5/18/1961	090	351	2487	T77N-R27W, 5th P.M., Sec 14: SW/4
IA-101-432-001	Pipeline Easement	Boughton, Loren, and Garnetta Boughton	Northern Gas Products Co.	5/12/1961	090	323	2402	T77N-R26W, 5th P.M., Sec 16: NW/4
IA-101-432-002	Pipeline Easement	Wilson, Glenn V., and Mary R. Wilson	Northern Gas Products Co.	10/4/1961	090	461	3990	T77N-R26W, 5th P.M., Sec 16: NW/4

EXHIBIT "A"
MADISON COUNTY, IOWA

Record#	Caption	Grantor	Grantee	DocDate	Book	Page	PageFile	Description
IA-101-433	Pipeline Easement	Dippold, Wm. A., and Edith Dippold	Northern Gas Products Co.	6/10/1961	090	391	2827	T77N-R26W, 5th P.M., Sec 16: NE/4 Sec 15: W/2 NW/4 An easement described as follows: Beg. at a point approx 900 ft N of SW/c NE/4 of Sec. 16; thence NE'ly leaving the property at a point approx 1600 ft N of SE/c W/2 NW/4 Sec 15
IA-101-434	Pipeline Easement	Yahnke, Avis M.	Northern Gas Products Co.	6/23/1961	090	409		T77N-R26W, 5th P.M., Sec 10: S/2 SW/4, S/2 SE/4 & NE/4 SE/4 (OFFLINE) Sec 15: An easement across NE/4 NW/4 the c/l of which is described as follows: Beg. at a point approx 330 ft N of SW/c NE/4 NW/4; thence NE'ly, leaving the property approx 150 ft E of NW/C of SE/4
IA-101-435	Pipeline Easement	Meade, Ella	Northern Gas Products Co.	5/16/1961	090	340	2450	T77N-R26W, 5th P.M., Sec 15: E/2
IA-101-436-001	Pipeline Easement	Meade, Joseph P., by Ella Meade, Agent	Northern Gas Products Co.	6/1/1961	090	377	2686	T77N-R26W, 5th P.M., Sec 14: W/2 NW/4 & W/2 E/2 NW/4
IA-101-436-002	Pipeline Easement	Meade, Joseph P.	Northern Gas Products Co.	6/20/1961	090	407	3001	T77N-R26W, 5th P.M., Sec 14: W/2 NW/4 & W/2 E/2 NW/4
IA-101-437	Pipeline Easement	Meade, John G., and Anna M. Meade	Northern Gas Products Co.	10/4/1961	090	455	3871	T77N-R26W, 5th P.M., Sec 14: E/2 E/2 NW/4 & W/2 NE/4, EXCEPT that certain 30 acre tract conveyed to John F. & Marjorie A. Slavens, dated 3/25/60 & recorded in Deed Records of Madison Co., in Book 90 at Page 113
IA-101-438	Pipeline Easement	Roach, John A., John Alvin Roach and Florence Irene Roach	Northern Gas Products Co.	5/16/1961	090	342	2452	T77N-R26W, 5th P.M., Sec 11: E 10 acres of NE/4 SW/4, NW/4 SE/4, EXCEPT 10 acres, E 10 acres of SE/4 SW/4 & SE/4 SE/4, EXCEPT E 10 acres
IA-101-439	Pipeline Easement	Slavens, John F., and Marjorie A. Slavens	Northern Gas Products Co.	6/1/1961	090	378	2687	T77N-R26W, 5th P.M., Sec 14: 57-1/2 rods by 80 rods in N part of NE/4 NE/4 & 20 rods by 10 rods in NE/c of NW/4 NE/4
IA-101-440-001	Pipeline Easement	Roach, Charles A., agent, Stacie M. Roach, Homer A. Livermere, Edith Dippold, William A. Dippold, Alice A. McAllister and F. J. McAllister	Northern Gas Products Co.	5/25/1961	090	381	2693	T77N-R26W, 5th P.M., Sec 11: S/2 NE/4, NW/4 NE/4, E 30 acres of NE/4 NW/4, SE/4 NW/4, NE/4 SE/4, SE/4 SE/4, E 10 acres of NW/4 SE/4 & E 10 acres of SW/4 SE/4
IA-101-440-002	Pipeline Easement	Buraw, Doris	Northern Gas Products Co.	6/6/1961	090	403	2649	T77N-R26W, 5th P.M., Sec 11: S/2 NE/4, NW/4 NE/4, E 30 acres of NE/4 NW/4, SE/4 NW/4, NE/4 SE/4, SE/4 SE/4, E 10 acres of NW/4 SE/4 & E 10 acres of SW/4 SE/4

EXHIBIT "A"
MADISON COUNTY, IOWA

Record#	Caption	Grantor	Grantee	DocDate	Book	Page	PageFile	Description
IA-101-441-001	Pipeline Easement	Dooley, Alice L., Agent, George Dooley and Thomas Dooley	Northern Gas Products Co.	5/13/1961	090	380	2692	T77N-R26W, 5th P.M., Sec 12: SW/4
IA-101-441-002	Pipeline Easement	Bartels, Alice Margaret	Northern Gas Products Co.	7/6/1961	090	415	3116	T77N-R26W, 5th P.M., Sec 12: SW/4
IA-101-442	Pipeline Easement	Lynch, E. J., and Maye C. Lynch	Northern Gas Products Co.	5/24/1961	090	366	2626	T77N-R26W, 5th P.M., Sec 12: S/2 SE/4
IA-101-443	Pipeline Easement	Collins, Marcella Rose	Northern Gas Products Co.	5/15/1961	090	325	2404	T77N-R26W, 5th P.M., Sec 12: N/2 SE/4
IA-101-444	Pipeline Easement	Smith, H. R., and Marguerite Smith	Northern Gas Products Co.	5/12/1961	090	335	2414	T77N-R26W, 5th P.M., Sec 17: NE/4 NE/4 & NW/4 NE/4, EXCEPT NW/4 NW/4 NE/4
IA-101-446	Pipeline Easement	Stanley, C. L., and Gladys Stanley	Northern Gas Products Co.	5/17/1961	090	344	2481	T77N-R26W, 5th P.M., Sec 12: W/2 NW/4 & SE/4 NW/4 (147.03 acres)
IA-101-447	Pipeline Easement	Knosby, Ann, and M. J. Knosby	Northern Gas Products Co.	5/18/1961	090	355	2491	T77N-R26W, 5th P.M., Sec 12: S/2 NE/4
IA-102-461	Pipeline Easement	Nelson, William, Nellie Nelson, Howard F. Walker and Arthus Walker	Hydrocarbon Transportation, Inc.	3/7/1968	097	225	852	T76N-R29W, 5th P.M., Sec 7: N/2 SW/4 & S 30 acres of frac. NW/4
IA-102-461-HX	Order	Board of Commissioners of Madison Co.	Hydrocarbon Transportation, Inc.	5/20/1968				T77N-R26W, 5th P.M., Secs: 11, 12, 14, 15, 16, 17 & 18; T77N-R27W, 5th P.M., Secs: 13, 14, 19, 20, 21, 22, 23 & 30; T77N-R28W, 5th P.M., Secs: 25, 26, 31, 32, 33, 34, & 35; T76N-R29W, 5th P.M. Secs: 1, 2, 3, 4, 7, 8, & 9; T77N-R29W, 5th P.M., Sec 36
IA-102-462	Pipeline Easement	Kopaska, Earnest, Dorothy Kopaska and Donald K. Miller	Hydrocarbon Transportation, Inc.	3/7/1968	097	267	944	T76N-R29W, 5th P.M., Sec 7: N/2 SE/4
IA-102-463	Pipeline Easement	Lenocker, Ted, Geraldine Lenocker, Kathryn Kendall, Russell E. Kendall and Essie Jorgensen	Hydrocarbon Transportation, Inc.	4/20/1968	097	262	943	T76N-R29W, 5th P.M., Sec 7: S/2 NE/4
IA-102-465	Pipeline Easement	Algreen, Bruce, and Fern Algreen	Hydrocarbon Transportation, Inc.	3/9/1968	097	226	853	T76N-R29W, 5th P.M., Sec 8: S 30 acs of SW/4 NW/4 & S 30 acs of SE/4 NW/4
IA-102-466	Pipeline Easement	Chapler, Keith M., Elinor G. Chapler, Ray M. Lenocker and Betty Lenocker	Hydrocarbon Transportation, Inc.	3/7/1968	097	227	854	T76N-R29W, 5th P.M., Sec 8: N/4 SW/4 NW/4, N/4 SE/4 NW/4 & NE/4

EXHIBIT "A"
MADISON COUNTY, IOWA

Record#	Caption	Grantor	Grantee	DocDate	Book	Page	PageFile	Description
IA-102-467	Pipeline Easement	Hemphill, B. C., Est.	Hydrocarbon Transportation, Inc.	5/31/1968	097	295	1208	T76N-R29W, 5th P.M., Sec 9: N/2 NW/4
IA-102-468	Pipeline Easement	Algreen, Keith, and Edna Algreen	Hydrocarbon Transportation, Inc.	3/8/1968	097	228	855	T76N-R29W, 5th P.M., Sec 4: SE/4 SE/4 Sec 9: NW/4 NE/4 & NE/4 NE/4, EXCEPT 1.25 acs for school
IA-102-472	Pipeline Easement	Lindsay, M. Evelyne, George Lindsay, Mildred L. Whited and Clarence A. Whited	Hydrocarbon Transportation, Inc.	6/30/1968	097	340	1212	T76N-R29W, 5th P.M., Sec 3: S/2 SW/4 & SW/4 SE/4
IA-102-473	Pipeline Easement	McCauley, Frank L., Jr., and Madge L. McCauley	Hydrocarbon Transportation, Inc.	3/11/1968	097	229	856	T76N-R29W, 5th P.M., Sec 2: NW/4 SW/4 Sec 3: N/2 SE/4
IA-102-476-001	Pipeline Easement	Hunter, Ralph B., Trust	Hydrocarbon Transportation, Inc.	3/12/1968	097	230	857	T76N-R29W, 5th P.M., Sec 2: NE/4 SW/4, EXCEPT 3 acres in NE/c, SE/4 NW/4, S/2 NE/4 & NE/4 NE/4
IA-102-476-002	Pipeline Easement	Hunter, Fred R., Trust	Hydrocarbon Transportation, Inc.	3/12/1968	097	231	858	T76N-R29W, 5th P.M., Sec 1: N/2 NW/4 & SW/4 NW/4
IA-102-481	Pipeline Easement	Smith, Lloyd, and Carol Smith	Hydrocarbon Transportation, Inc.	3/8/1968	097	233	860	T76N-R29W, 5th P.M., Sec 1: N/2 NE/4
IA-102-483	Pipeline Easement	Stanley, Frank, and Nettie Stanley	Hydrocarbon Transportation, Inc.	4/19/1968	097	232	859	T77N-R29W, 5th P.M., Sec 36: S/2 SE/4
IA-102-484-HX	Order			5/20/1968				T77N-R29W, 5th P.M., Sec 36: T77N-R28W, 5th P.M., Sec: 31 (County Road "A")
IA-102-485	Pipeline Easement	Price, William, and Joyce Price	Hydrocarbon Transportation, Inc.	4/20/1968	097	234	861	T77N-R28W, 5th P.M., Sec 31: SW/4 SW/4, SE/4 SW/4, EXCEPT 2.3 acs, m/l, & E 21.5 ft of NE/4 SW/4
IA-102-487-002-HX	[Catholic Unit and Ground Bed]	Board of Supervisors of Madison County	Hydrocarbon Transportation, Inc.	11/24/1929				T77N-R28W, 5th P.M., Sec: 31
IA-102-488	Pipeline Easement	Clague, Bernice K., Elsie B. Sawyers, Marvin E. Clague, Joan Clague, Margaret Ann Mailgren, David Mailgren, C. Martin Clague and Marilyn Diane Clague	Hydrocarbon Transportation, Inc.	5/25/1968	096	186	1217	T77N-R28W, 5th P.M., Sec 31: SW/4 SE/4
IA-102-490	Pipeline Easement	Price, W. F., and Emily J. Price	Hydrocarbon Transportation, Inc.	4/20/1968	097	235	862	T77N-R28W, 5th P.M., Sec 31: N/2 SE/4

EXHIBIT "A"
MADISON COUNTY, IOWA

Record#	Caption	Grantor	Grantee	DocDate	Book	Page	PageFile	Description
IA-102-492	Pipeline Easement	Clague, Earl W., and Mary M. Clague	Hydrocarbon Transportation, Inc.	5/24/1968	097	279	950	T77N-R28W, 5th P.M., Sec 32: N/2 SW/4
IA-102-493	Pipeline Easement	Shifflett, Helen L., and Paul R. Shifflett	Hydrocarbon Transportation, Inc.	6/12/1968	097	296	974	T77N-R28W, 5th P.M., Sec 32: NW/4 SE/4
IA-102-494	Pipeline Easement	Reed Brothers, Inc., Worth H. Deets and Mildred Y. Deets	Hydrocarbon Transportation, Inc.	4/23/1968	100	328	1491	T77N-R28W, 5th P.M., Sec 32: NE/4 SE/4 & SE/4 NE/4
IA-102-496	Pipeline Easement	Pryor, Ivan C., and Darlene H. Pryor	Hydrocarbon Transportation, Inc.	4/23/1968	097	250	877	T77N-R28W, 5th P.M., Sec 33: NW/4 SW/4 & S/2 NW/4
IA-102-498	Pipeline Easement	McBride, Charles W., et al	Hydrocarbon Transportation, Inc.	4/24/1968	100	067	198	T77N-R28W, 5th P.M., Sec 33: S/2 NE/4
IA-102-501	Pipeline Easement	Day, Neal, and Marilyn Day	Hydrocarbon Transportation, Inc.	4/24/1968	097	252	878	T77N-R28W, 5th P.M., Sec 33: NE/4 NE/4 Sec 34: NW/4 NW/4
IA-102-502	Pipeline Easement	Beaman, Harold, and Gladys Beaman	Hydrocarbon Transportation, Inc.	4/24/1968	097	254	879	T77N-R28W, 5th P.M., Sec 34: NE/4 NW/4
IA-102-503-001	Pipeline Easement	White, Vernon, and Lucile White	Hydrocarbon Transportation, Inc.	4/18/1968	097	236	863	T77N-R28W, 5th P.M., Sec 34: NW/4 NE/4, EXCEPT 4.22 acres for RR ROW, & NE/4 NE/4
IA-102-503-002	Pipeline Easement	White, Vernon, and Lucile White	Hydrocarbon Transportation, Inc.	5/8/1968	097	237	864	T77N-R28W, 5th P.M., Sec 27: S 30 acres of SE/4 SE/4
IA-102-504-001-RRX	Pipe Line Agreement	Chicago, Rock Island & Pacific Railroad Co. [c/o Southern Pacific Transportation Co.]	Hydrocarbon Transportation, Inc.	10/20/1968				T77N-R28W, 5th P.M., Sec 34: 8 inch P/L across RR ROW at M.P. 390+1373. Sta. 2632+90.3 in the NE/4, 7.5 miles N of Winterset, IA
IA-102-504-002-RRX	Easement Grant	Chicago, Rock Island & Pacific Railroad Co.	Hydrocarbon Transportation, Inc.	8/25/1983	119	081	682	T77N-R28W, 5th P.M., Sec 34: at M.P. 390+1373 ft. Sta. 2632+90.3 in the NE/4, 7.5 miles N of Winterset, IA
IA-102-507	Pipeline Easement	McKee, Harry L.	Hydrocarbon Transportation, Inc.	5/2/1968	097	256	880	T77N-R28W, 5th P.M., Sec 26: S/2 SW/4 & W 30 acs of SW/4 SE/4
IA-102-508	Pipeline Easement	Chapman, Don	Hydrocarbon Transportation, Inc.	3/12/1968	097	238	865	T77N-R28W, 5th P.M., Sec 25: S/2 SW/4, NW/4 SW/4, S/2 NE/4 SW/4 & W 66-1/3 rods of S 3/4 of NW/4 SE/4, EXCEPT 2 acres on E side for cemetery Sec 26: E/2 E/2 SW/4 SE/4 & SE/4 SE/4

EXHIBIT "A"
MADISON COUNTY, IOWA

Record#	Caption	Grantor	Grantee	DocDate	Book	Page	PageFile	Description
IA-102-510	Pipeline Easement	Allen, Hiram, and Mary Allen	Hydrocarbon Transportation, Inc.	3/14/1968	097	239		T77N-R27W, 5th P.M., Sec 30: NW/4 SW/4 lying W of public hwy. T77N-R28W, 5th P.M., Sec 25: E 13-1/3 rods of S 60 rods of NW/4 SE/4 & NE/4 SE/4
IA-102-511-HX	Highway Permit	Iowa State Highway Commission	Hydrocarbon Transportation, Inc.	5/2/1968				T77N-R27W, 5th P.M., Sec 30: Hwy. Sta. 149+49 on Primary Road No. 169 at a point along S of N line, as measured along centerline of hwy., 7 miles N of Winterset, IA (U.S. Hwy. No. 169)
IA-102-512-001	Pipeline Easement	Caudle, May	Hydrocarbon Transportation, Inc.	3/14/1968	097	240	867	T77N-R27W, 5th P.M., Sec 30: NW/4 SW/4 lying E of public hwy
IA-102-512-002	Pipeline Easement	Caudle, May	Hydrocarbon Transportation, Inc.	7/2/1968	097	300	1210	T77N-R27W, 5th P.M., Sec 30: NW/4 SW/4 & W 20 acs of NE/4 SW/4
IA-102-513	Pipeline Easement	Baker, Marvin	Hydrocarbon Transportation, Inc.	3/14/1968	097	241	868	T77N-R27W, 5th P.M., Sec 30: SW/4 NW/4
IA-102-514-001	Pipeline Easement	Lull, Beulah Martin, and Howard Lull	Hydrocarbon Transportation, Inc.	3/14/1968	097	242	869	T77N-R27W, 5th P.M., Sec 30: E/2 NW/4 & N/2 NE/4
IA-102-514-002	Pipeline Easement	Lull, Beulah Martin	Hydrocarbon Transportation, Inc.	7/2/1968	097	342	1214	T77N-R27W, 5th P.M., Sec 30: SE/4 NW/4 & NE/4
IA-102-516-001	Pipeline Easement	Regle, Alice	Hydrocarbon Transportation, Inc.	4/26/1968	097	244	871	T77N-R27W, 5th P.M., Sec 19: SE/4 SE/4 lying W of public hwy
IA-102-516-002	Pipeline Easement	Wright, Arthur M., and Helen M. Wright	Hydrocarbon Transportation, Inc.	3/15/1968	097	243	870	T77N-R27W, 5th P.M., Sec 19: SE/4 SE/4 lying W of public hwy
IA-102-517	Pipeline Easement	Breen, Raymond F., Annette Breen, John E. Nolan and Florence Nolan	Hydrocarbon Transportation, Inc.	7/18/1968	096	190	1218	T77N-R27W, 5th P.M., Sec 19: SE/4 SE/4 lying E of public hwy Sec 20: S/2 SW/4 Sec 29: NW/4 NW/4
IA-102-518	Pipeline Easement	Meyer Farms, Inc.	Hydrocarbon Transportation, Inc.	4/23/1968	097	280	951	T77N-R27W, 5th P.M., Sec 20: SW/4 SE/4 (MN-047) & NE/4 SE/4 (MN-049 Sec 21: N/2 SE/4 (MN-051) & SE/4 NE/4 (MN-051) Sec 23: N/2 NE/4 (MN-060)
IA-102-519	Pipeline Easement	Ziemann, Otto, and Eveline Ziemann	Hydrocarbon Transportation, Inc.	3/14/1968	097	245	872	T77N-R27W, 5th P.M., Sec 20: SE/4 SE/4 Sec 21: SW/4 SW/4 & N/2 SW/4
IA-102-524	Pipeline Easement	Lightly, Thomas J., and Marie S. Lightly	Hydrocarbon Transportation, Inc.	3/21/1968	097	246	873	T77N-R27W, 5th P.M., Sec 22: SW/4 NW/4

EXHIBIT "A"
MADISON COUNTY, IOWA

Record#	Caption	Grantor	Grantee	DocDate	Book	Page	PageFile	Description
IA-102-525	Pipeline Easement	Smith, Mildred D., and Virgil T. Smith	Hydrocarbon Transportation, Inc.	4/25/1968	097	258	881	T77N-R27W, 5th P.M., Sec 22: SE/4 NW/4 & NE/4
IA-102-526	Pipeline Easement	Baur Farms, Inc.	Hydrocarbon Transportation, Inc.	4/25/1968	097	247	874	T77N-R27W, 5th P.M., Sec 23: E 30 rods of NW/4 NW/4 & NE/4 NW/4
IA-102-527	Pipeline Easement	Samp, W. A., Ruby B. Samp and George A. Lawrence	Hydrocarbon Transportation, Inc.	5/15/1968	097	339	1211	T77N-R27W, 5th P.M., Sec 23: W 25 acres of NW/4 NW/4
IA-102-532	Pipeline Easement	Meyer Farms, Inc., Ethel Golightly Clayton, aka Ethel Golightly, Dale Golightly and Vera Golightly	Hydrocarbon Transportation, Inc.	4/23/1968	097	284	953	T77N-R27W, 5th P.M., Sec 13: W/2 SW/4 SW/4 Sec 14: SE/4 SE/4
IA-102-533	Pipeline Easement	Pomeroy, E. M., and Florence Pomeroy	Hydrocarbon Transportation, Inc.	4/18/1968	097	248	875	T77N-R27W, 5th P.M., Sec 13: E/2 SW/4 SW/4 & SE/4 SW/4
IA-102-535-001	Pipeline Easement	Rinard, Carol, and Betty L. Rinard	Hydrocarbon Transportation, Inc.	4/24/1968	097	283	952	T77N-R26W, 5th P.M., Sec 18: W/2 of Lot 3 of frac Sec 18; T77N-R27W, 5th P.M., Sec 13: SE/4
IA-102-535-002	Amendment to Easement	Rinard, Carol, and Betty L. Rinard	Hydrocarbon Transportation, Inc.	10/10/1968	096	336	305	T77N-R26W, 5th P.M., Sec 18: W/2 of Lot 3 of frac. Sec 18; T77N-R27W, 5th P.M., Sec 13: SE/4 amended so that P/L is to be located approx 75 ft from existing line. After construction of the 2nd line, the easement is to run 25 ft N and 25 ft S of the two pipelines
IA-102-536	Pipeline Easement	Hartz, Emmett C., and Glen E. Hartz	Hydrocarbon Transportation, Inc.	4/25/1968	097	268	945	T77N-R26W, 5th P.M., Sec 18: E/2 of Lot 3 of frac. Sec 18 & N/2 of Lot 5 of frac. Sec 18
IA-102-537	Pipeline Easement	Allen, Homer D., Grace L. Allen, Clara B. Paulin, Walter Paulin, Francis L. Allen, Dora E. Allen, DeLois Allen, Dorothy I. Allen, Robert M. Allen, Mary E. Allen and Dora M. Allen	Hydrocarbon Transportation, Inc.	5/1/1968	097	260	882	T77N-R26W, 5th P.M., Sec 17: N/2 SW/4
IA-102-539	Pipeline Easement	Dippold, Henry A., and Helen M. Dippold	Hydrocarbon Transportation, Inc.	4/25/1968	097	261	891	T77N-R26W, 5th P.M., Sec 17: SE/4 NW/4
IA-102-541	Pipeline Easement	King, Leo F., and Ruby V. King	Hydrocarbon Transportation, Inc.	4/23/1968	097	271	946	T77N-R26W, 5th P.M., Sec 17: N 37.5 acres of SW/4 NE/4 & N 37.5 acres of SE/4 NE/4

EXHIBIT "A"
MADISON COUNTY, IOWA

Record#	Caption	Grantor	Grantee	DocDate	Book	Page	PageFile	Description
IA-102-543	Pipeline Easement	Boughton, Loren, and Gamelta Boughton	Hydrocarbon Transportation, Inc.	4/24/1968	097	272	947	T77N-R26W, 5th P.M., Sec 16: S/2 NW/4
IA-102-545	Pipeline Easement	Dippold, William A., and Edith Dippold	Hydrocarbon Transportation, Inc.	4/25/1968	097	275	948	T77N-R26W, 5th P.M., Sec 15: W/2 NW/4 Sec 16: S/2 NE/4 & NE/4 NE/4
IA-102-547	Pipeline Easement	Yahnke, Avis M.	Hydrocarbon Transportation, Inc.	4/30/1968	097	276	949	T77N-R26W, 5th P.M., Sec 15: NE/4 NW/4
IA-102-549	Pipeline Easement	Bell, Helena E., and Albert J. Bell	Hydrocarbon Transportation, Inc.	6/27/1968	097	299	1209	T77N-R26W, 5th P.M., Sec 15: N/2 NE/4
IA-102-550	Pipeline Easement	Meade, Joseph	Hydrocarbon Transportation, Inc.	6/27/1968	097	343	1215	T77N-R26W, 5th P.M., Sec 14: NW/4 NW/4 & W/2 NE/4 NW/4
IA-102-551	Pipeline Easement	Dykstra, C. J., and Hallie Dykstra	Hydrocarbon Transportation, Inc.	5/31/1968	100	325	1490	T77N-R26W, 5th P.M., Sec 14: E/2 NE/4 NW/4 & NW/4 NE/4, EXCEPT E 10 rods of N 20 rods
IA-102-554	Pipeline Easement	Roach, John A.	Hydrocarbon Transportation, Inc.	4/1/1968	097	249	876	T77N-R26W, 5th P.M., Sec 11: E 10 acs of SE/4 SW/4 & W 30 acs of SW/4 SE/4
IA-102-555	Pipeline Easement	Dippold, Edith, William A. Dippold, Charles A. Roach, Stacia Roach, Alice McAllister, Frank McAllister, Homer Livermore, Doris Burow, a/k/a Doris Livermore Burow, and George Burow	Hydrocarbon Transportation, Inc.	4/26/1968	096	154	954	T77N-R26W, 5th P.M., Sec 11: E/2 E/2 SW/4 SE/4 & SE/4 SE/4
IA-102-557	Pipeline Easement	Stanley, C. L., and Gladys I. Stanley	Hydrocarbon Transportation, Inc.	7/17/1968	097	344	1216	T77N-R26W, 5th P.M., Sec 12: S/2 SW/4, EXCEPT the W 520 ft of S 250 ft thereof
IA-102-558	Pipeline Easement	Ludden, John B., and Lorene L. Ludden	Hydrocarbon Transportation, Inc.	5/20/1968	097	341	1213	T77N-R26W, 5th P.M., Sec 12: S/2 SE/4
IA-102-559	Pipeline Easement	Scroggs, William Lawrence, Lillie Marie Scroggs and Marcella Rose Collins	Hydrocarbon Transportation, Inc.	9/7/1968	097	529	306	T77N-R26W, 5th P.M., Sec 12: N/2 SE/4