

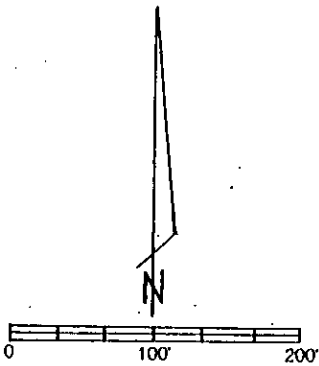
INDX ✓  
ANNO  
SCAN  
CHEK

LISA SMITH, COUNTY RECORDER  
MADISON IOWA


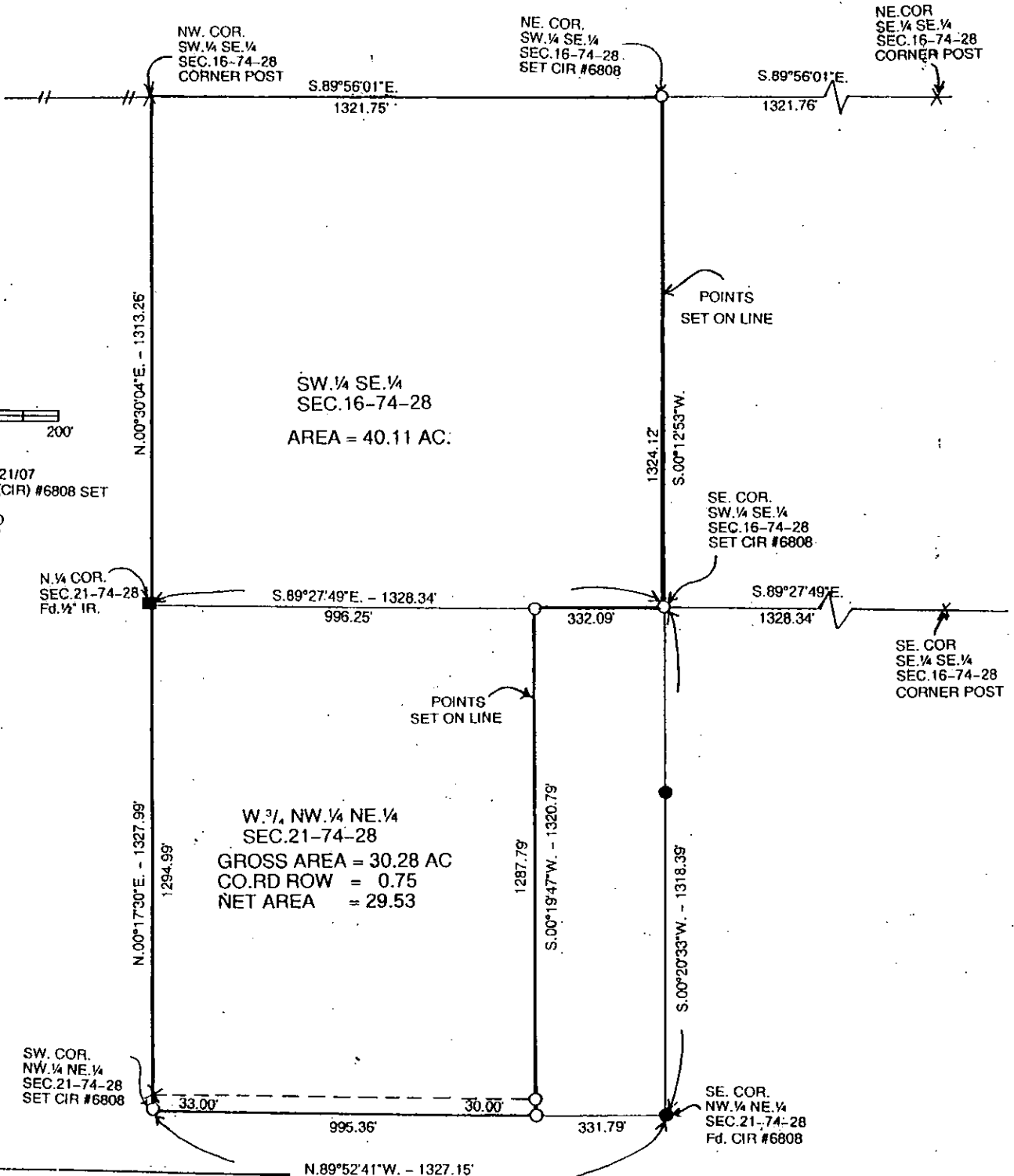
**VANCE & HOCHSTETLER, P.C. CONSULTING ENGINEERS, WINTERSSET, IOWA (515)462-3995**  
**CHARLES T. VANCE, 110 WEST GREEN ST., WINTERSSET, IOWA 50273-1533**  
**JAMES M. HOCHSTETLER, 110 WEST GREEN ST., WINTERSSET, IOWA 50273-1533**

07-1175

PROPERTY LINE RETRACEMENT SURVEY OF THE SOUTHWEST QUARTER OF THE  
SOUTHEAST QUARTER OF SECTION 16 AND THE WEST THREE QUARTERS OF  
THE NORTHWEST QUARTER OF THE NORTHEAST QUARTER OF SECTION 21,  
ALL IN TOWNSHIP 74 NORTH, RANGE 28 WEST OF THE 5<sup>TH</sup> P.M., MADISON  
COUNTY, IOWA. OWNED BY THE RALPH W. POUNDER TRUST.



SCALE 1" = 300'  
DATE OF SURVEY = 9/21/07  
○ CAPPED IRON ROD (CIR) #6808 SET  
● CIR #6808 FOUND  
■ 1/2" IRON ROD FOUND  
--- COUNTY ROAD ROW



I hereby certify that this land surveying document was prepared and the related survey work was performed by me or under my direct personal supervision and that I am a duly licensed Land Surveyor under the laws of the State of Iowa.  
*J.M. Hochstetler*  
J.M. HOCHSTETLER  
License number 6808 Date 9/26/07  
My license renewal date is December 31, 2007  
Pages or sheets covered by this seal: 1

N.89°52'41"W. - 1327.15'