

INDEX ✓  
ANNEX  
SCAN  
CHECK

LISA SMITH, COUNTY RECORDER  
MADISON IOWA

07-515 VANCE & HOCHSTETLER, P.C., CONSULTING ENGINEERS, WINTERSSET, IOWA (515) 462-3995  
CHARLES T. VANCE, 110 West Green St., Winterset, Iowa, 50273  
JAMES M HOCHSTETLER, 110 West Green St., Winterset, Iowa 50273

UNITED STATES PUBLIC LAND SURVEY CORNER CERTIFICATE

OF  
Land Survey Monuments situated in Section 34, Township 76 N, Range 29 W, of the Fifth Principal Meridian, MADISON County, Iowa.  
Previously recorded in \_\_\_\_\_ in County Recorder's Office.  
(book, page, document number, etc.)

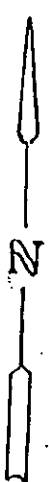
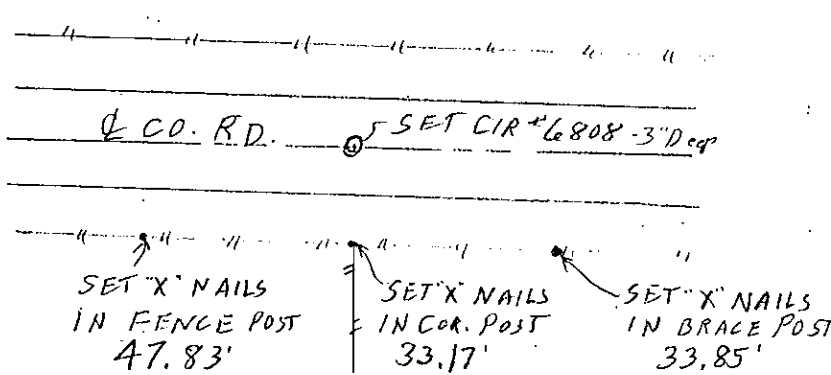
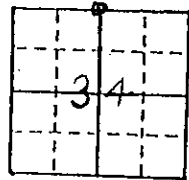
(Show reason for preparing this certificate, the evidence and detailed procedures used in establishing the the corner positions and monumentation found or placed.)

Monument Description and Remarks: N<sup>1</sup>/<sub>4</sub> Cor. - Set yellow CIR # 6808 "3" deep at centerline of county road in line with property line fence to the South.

PLAN - VIEW


(Show a minimum of three reference ties to durable physical objects, relevant monuments and physical conditions that will enable recovery of the corner.)

N<sup>1</sup>/<sub>4</sub> COR.



List Corners to be Indexed

Corners	Section	Twp	Range
<u>N<sup>1</sup>/<sub>4</sub> Cor.</u>	<u>34</u>	<u>76N</u>	<u>29W</u>



I hereby certify that this land surveying document was prepared and the related survey work was performed by me or under my direct personal supervision and that I am a duly licensed Land Surveyor under the laws of the State of Iowa.

J.M. Hochstetler  
J.M. HOCHSTETLER  
License number 6808 Date 5/24/07  
My license renewal date is December 31, 2017  
Pages or sheets covered by this seal: 1