

INDX ✓
ANNO
SCAN
CHEK

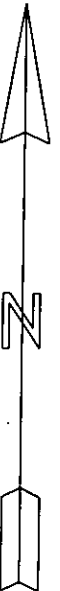
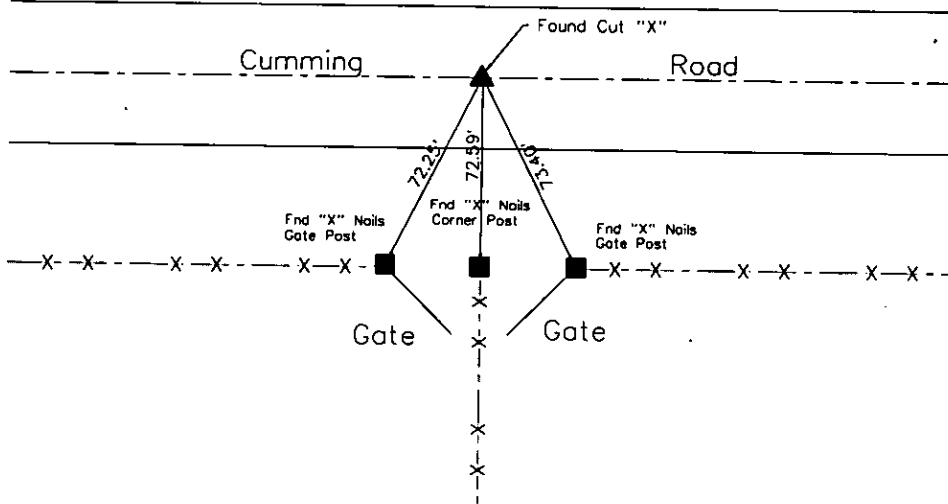
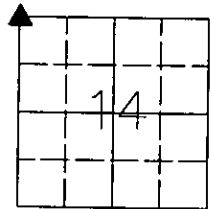
LISA SMITH, COUNTY RECORDER
MADISON IOWA

UNITED STATES PUBLIC LAND SURVEY CORNER CERTIFICATE

of
LAND SURVEY MONUMENTS SITUATED IN SECTION 14, TOWNSHIP 77, RANGE 26, of the Fifth Principal Meridian, Madison County, Iowa.

Monument Description & Remarks: Searched at Madison County Recorders Office Did not Locate Ties.
Said Corner was referenced on plat located at Bk.3 Pg.325. Monument descriptions matched and "X" nails were found in posts, retied monument. Distance to SW corner of section matched within 0.5 feet of distance listed at said Book 3, Page 325. Monument also in line with fence to south and in centerline of highway.

PLAN VIEW




NW Corner 14-77-26

I HEREBY CERTIFY THAT THIS SURVEYING DOCUMENT WAS PREPARED AND THE RELATED WORK WAS PERFORMED BY ME OR UNDER MY DIRECT PERSONAL SUPERVISION, AND THAT I AM A DULY LICENSED PROFESSIONAL LAND SURVEYOR UNDER THE LAWS OF THE STATE OF IOWA.

Mark A. McMurphy 2-9-07
MARK A. MCMURPHY, IOWA LIC. NO. 14674 DATE

MY LICENSE RENEWAL DATE IS DECEMBER 31, 2008.

ADDITIONAL PAGES CERTIFIED (NONE UNLESS INDICATED HERE)



Corners to be Indexed:			
Corner	Section	Twp	Range
NW Corner	14	77	26