

Document 2007 613

Book 2007 Page 613 Type 06 043 Pages 1

Date 2/13/2007 Time 12:33 PM

Rec Amt \$7.00

INDX ✓  
ANNO  
SCAN

LISA SMITH, COUNTY RECORDER  
MADISON IOWA

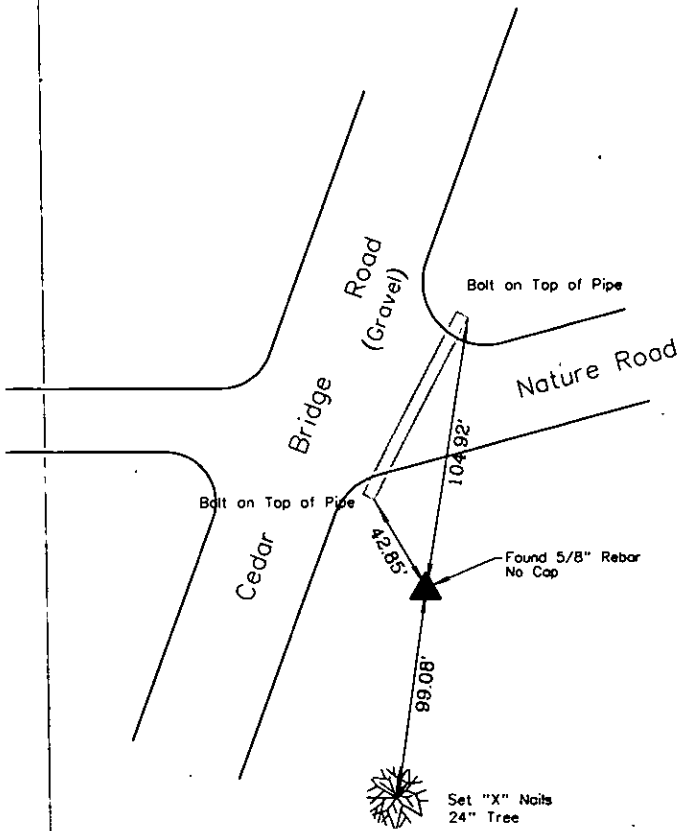
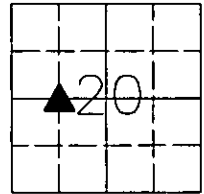
CHEK

# UNITED STATES PUBLIC LAND SURVEY CORNER CERTIFICATE

LAND SURVEY MONUMENTS SITUATED IN SECTION 20 of 20, TOWNSHIP 76, RANGE 27, of the Fifth Principal Meridian, Madison County, Iowa.

Monument Description & Remarks: Searched at County Recorder's Office found ties at Book 1, Page 181.  
One of the ties was obliterated - retied monument.

## PLAN VIEW



Center West 1/16 Corner 20-76-27


Found 5/8" Rebar No Cap

I HEREBY CERTIFY THAT THIS SURVEYING DOCUMENT WAS PREPARED AND THE RELATED WORK WAS PERFORMED BY ME OR UNDER MY DIRECT PERSONAL SUPERVISION, AND THAT I AM A DULY LICENSED PROFESSIONAL LAND SURVEYOR UNDER THE LAWS OF THE STATE OF IOWA.

*Mark A. McMurphy* 2-9-07  
MARK A. MCMURPHY, IOWA LIC. NO 14674 DATE

MY LICENSE RENEWAL DATE IS DECEMBER 31, 2008.

ADDITIONAL PAGES CERTIFIED (NONE UNLESS INDICATED HERE)



Corners to be Indexed:  
Corner Section Twp Range  
Center-West 20 76 27  
1/16 Corner