


MICHELLE UTSLER, COUNTY RECORDER  
MADISON IOWA



VANCE & HOCHSTETLER, P.C. CONSULTING ENGINEERS, WINTERSSET, IOWA (515)462-3995  
CHARLES T. VANCE, 110 WEST GREEN ST., WINTERSSET, IOWA 50273-1533  
JAMES M. HOCHSTETLER, 110 WEST GREEN ST., WINTERSSET, IOWA 50273-1533

A PLAT OF SURVEY FOR DON LYNCH, LOCATED IN THE SOUTHEAST QUARTER OF THE NORTHWEST QUARTER OF SECTION 2, TOWNSHIP 76 NORTH, RANGE 26 WEST OF THE 5th. P.M., MADISON COUNTY, IOWA..

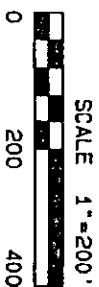

NORTH 1/4 COR.  
SEC. 2-76-26  
Set C.I.R. #6808

LEGAL DESCRIPTION:  
Parcel "G" located in the Southeast Quarter of the Northwest Quarter of Section 2, Township 76 North, Range 26 West of the 5th P.M., Madison County, Iowa, more particularly described as follows:

Beginning at the Northeast corner of the Southeast Quarter of the Northwest Quarter of Section 2, Township 76 North, Range 26 West of the 5th P.M., Madison County, Iowa; thence South 00°54'44" East, 697.90 feet along the East line of the Northwest Quarter of said Section 2; thence South 89°22'40" West, 708.47 feet; thence North 00°54'44" West, 846.92 feet to a point on the North line of the Southeast-Quarter of the Northwest Quarter of said Section 2; thence North 85°15'39" East, 710.04 feet along the North line of the Southeast Quarter of the Northwest Quarter of said Section 2 to the Point of Beginning. Said Parcel contains 10.94 acres, including 0.53 acres of County Road right-of-way.

LEGEND

- Fd. Capped Iron Rod (C.I.R.) #6808
- Set C.I.R. #6808
- County Road Right-of-way line



DATE OF SURVEY:  
September 25, 2006

CENTER  
SEC. 2-76-26  
Fd. C.I.R. #6808

