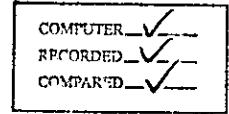


MICHELLE UTSLER, COUNTY RECORDER
MADISON IOWA



Grantor: Georgette Marie Rechkemmer
Grantee: Timothy G. Rechkemmer
Return to: Madison County Clerk of Court, Winterset, Ia 50273

In the Iowa District Court for Madison County

Georgette Marie Rechkemmer, Petitioner

Vs.

Timothy G. Rechkemmer, Respondent


Case DM005649

Satisfaction Piece

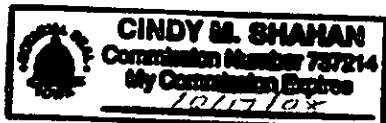
State of Iowa, County of Madison, ss:

The undersigned, Georgette Marie Rechkemmer, being first duly sworn on oath depose and state that I am the Petitioner in this action; I do hereby acknowledge satisfaction in full of any and all judgment(s) for child support owed to me by Timothy G. Rechkemmer through closing date and sale of home at 408 E. Emerson, Peru, IA 50222.

This satisfaction piece is being given to provide proof of satisfaction of child support judgments through the date shown for purposes of clearing title objection regarding property located in Madison County of which the legal description is attached.


Georgette Marie Rechkemmer

Subscribed and sworn to before me by Georgette Marie Rechkemmer on this 20 day of September, 2006.




Notary Public - State of Iowa

My commission expires: 10/17/08

A tract of land described as follows, to wit; Commencing at a point 40 rods South and approximately 96 feet West of the Northeast corner of Section Eleven (11), in Township Seventy-four (74) North, Range Twenty-seven (27) West of the 5th P.M., Madison County, Iowa, said point being where the center of the channel of Clanton Creek intersects the North line of the Southeast Quarter ($\frac{1}{4}$) of the Northeast Quarter ($\frac{1}{4}$) of the Northeast Quarter ($\frac{1}{4}$) of said section, running thence West 1074.5 feet to the right of way of the Chicago Great Western Railroad, thence Southwest along said right of way a distance of 31 rods and $7\frac{1}{2}$ feet, thence East 31 rods and $2\frac{1}{2}$ feet, thence North $2\frac{1}{2}$ feet, thence East 907 feet to the center of the channel of Clanton Creek, thence following down said channel in a Northeasterly direction to the point of beginning, all being in the South Half ($\frac{1}{2}$) of the North Half ($\frac{1}{2}$) of the Northeast Quarter ($\frac{1}{4}$) of said Section Eleven (11)



A handwritten signature in black ink, consisting of several stylized, overlapping loops and lines. The signature is located in the lower right quadrant of the page.