

MICHELLE UTSLER, COUNTY RECORDER
MADISON IOWA

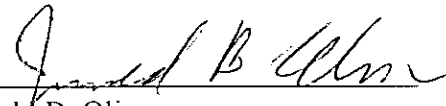
COMPUTER	<input checked="" type="checkbox"/>
RECORDED	<input checked="" type="checkbox"/>
COPY MADE	<input type="checkbox"/>

Prepared by: Jerrold B. Oliver, POB 230, Winterset, IA 50273 515/462-3731
 ✓ Return to: Jerrold B. Oliver, POB 230, Winterset, IA 50273 515/462-3731

AFFIDAVIT

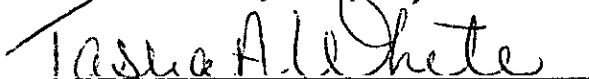
STATE OF IOWA :
 : ss
 MADISON COUNTY :

I, Jerrold B. Oliver, being first duly sworn on oath, state that I am the attorney for the Donald P. Noack Estate. This affidavit concerns the chain of title to the real estate shown on the United States Certificate Discharging Property Subject to Estate Tax Lien which is attached hereto. Said Release releases lien of the Federal Estate Tax for the estate of the decedent, Donald P. Noack, on the property described in said Certificate.



 Jerrold B. Oliver

Subscribed and sworn to before me on this 18th day of September, 2006.



 Notary Public in and for the State of Iowa



Form 792

(Rev. Nov. 1980)

Department of the Treasury

Internal Revenue Service

United States

Certificate Discharging

Property Subject to


Estate Tax Lien

Decedent's First Name & Initial Donald P.	Decedent's Last Name Noack
Decedent's Social Security Number [REDACTED]-2243	Date of Death 11-28-05
Domicile at Time of Death Iowa	
NAME OF APPLICANT → Eleanor Noack ADDRESS c/o Jerrold Oliver Number, Street, City PO Box 230 or Town, State and Winterset, IA 50273 ZIP Code	

I certify that the estate tax for the estate of the decedent named above has been fully paid or otherwise provided for. This certificate discharges the property described below from the lien of the United States imposed by section 6324 of the Internal Revenue Code.

Parcel "C" located in the Northeast Quarter (1/4) of the Southwest Quarter (1/4) of Section Four (4), Township Seventy-seven (77) North, Range Twenty-seven (27) West of the 5th P.M., Madison County, Iowa, more particularly described as follows:

Commencing at the West Quarter corner of said Section Four (4); thence South 89°43'11" East, a distance of 1315.79 feet to the point of Beginning; thence South 89°43'11" East, a distance of 650.07 feet; thence South 00°16'51" West, a distance of 337.55 feet; thence North 89°43'11" West, a distance of 647.09 feet; thence North 00°13'30" West, a distance of 337.56 feet to the Point of Beginning. Containing 5.03 acres, more or less.

Signature of Certifying Official →  James D. Haley	Title Supervisory Attorney Estate & Gift Tax	Date September 14, 2006
District or Office Des Moines, Iowa		