

MICHELLE UTSLER. COUNTY RECORDER  
MADISON IOWA

COPYED	✓
RECORDED	✓
COPYED	

PREPARED BY: BRUCE LOGEMANN L.S., McCLURE ENGINEERING CO. 400 SE DELAWARE, ANKENY, IOWA 50021, 515-984-1229

McClure Engineering Company  
400 SE Delaware Avenue Ankeny, Iowa 515/964-1229

### UNITED STATES PUBLIC LAND SURVEY CORNER CERTIFICATE

OF

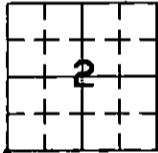
Land Survey Monuments situated in Section 2, Township 74, Range 26, West of the Fifth Principal Meridian,  
MADISON County, Iowa. Not Previously recorded in MADISON COUNTY in County Recorders' Office.  
(book, page, document number, etc.)

(Show reason for preparing this certificate, the evidence and detailed procedures used in establishing the corner and monumentation found or placed)

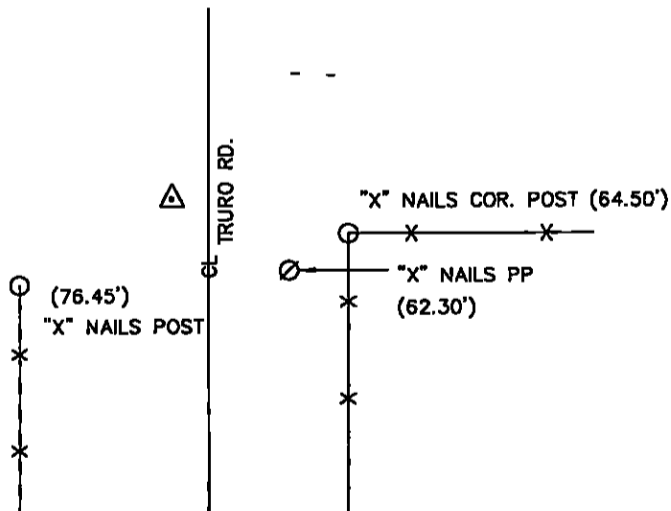
Monument Description and Remarks: SW COR. SECTION CORNER 2-74-26 - FOUND LEAD PLUG - 2.8' WEST OF CL TRURO RD.)  
PREVIOUSLY USED IN SURVEY BK 2002 PG 4281

#### PLAN VIEW

(Show a minimum of three reference ties to durable physical objects, relevant monuments and physical condition that positions will enable recovery of the corner.)

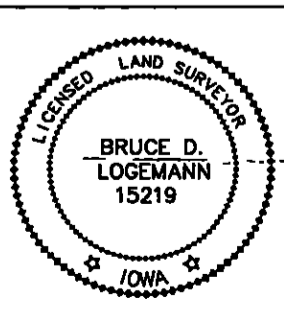


SW COR. SECTION 2-74-26  
(FOUND LEAD PLUG)



#### List Corners to be Indexed

Corner	Section	Twp	Range
SW COR.	2	74	26
SE COR.	3	74	26
NW COR.	11	74	26
NE COR.	10	74	26



I hereby certify that the survey work completed and this certificate was prepared by me or under my direct supervision and that I am a duly licenced land surveyor under the laws of the state of Iowa.

SIGNATURE: B. Logemann  
BRUCE D. LOGEMANN

DATE: 5-1-06

MY LICENSE RENEWAL DATE IS DECEMBER 31, 2007

PAGES OR SHEETS COVERED BY THIS SEAL: 1