

COMPUTER	<input checked="" type="checkbox"/>
RECORDED	<input checked="" type="checkbox"/>
COMPARED	<input type="checkbox"/>

MICHELLE UTSLER, COUNTY RECORDER
MADISON IOWA

VANCE & HOCHSTETLER, P.C., CONSULTING ENGINEERS, WINTERSSET, IOWA (515) 462-3995
05-1785 CHARLES T. VANCE, 110 West Green St., Winterset, Iowa, 50273
JAMES M HOCHSTETLER, 110 West Green St., Winterset, Iowa 50273

UNITED STATES PUBLIC LAND SURVEY CORNER CERTIFICATE

Land Survey Monuments situated in Section 8 OF 8 Township 75 N Range 27 W
of the Fifth Principal Meridian, MADISON County, Iowa.
Previously recorded in _____ in County Recorder's Office.
(book, page, document number, etc.)

(Show reason for preparing this certificate, the evidence and detailed procedures used in establishing the the corner positions and monumentation found or placed.)

Monument Description and Remarks: E 1/4 COR - FOUND Large Nail with ribbon and painted steel post by it. Point was at an old property fence corner.


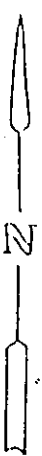
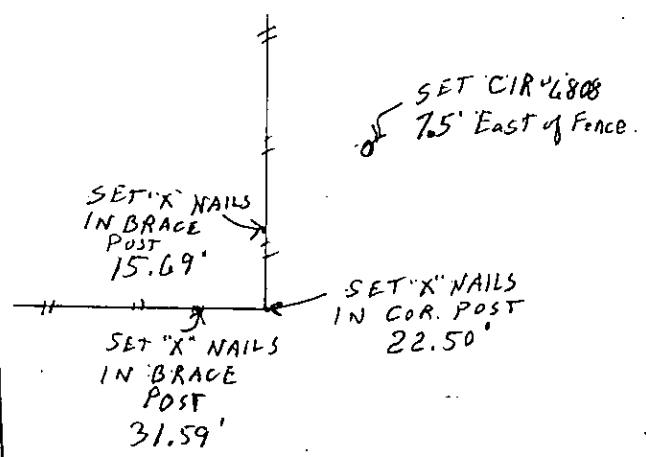
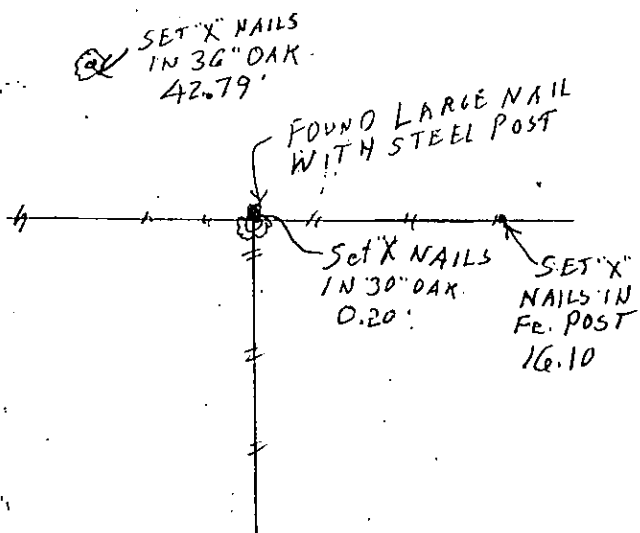
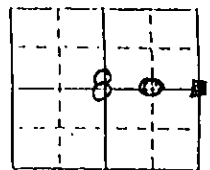
NW Cor. NE 1/4 SE 1/4 - Set yellow CIR # 6808 at mid point on line between found E 1/4 Cor. and center of Section.

PLAN - VIEW

(Show a minimum of three reference ties to durable physical objects, relevant monuments and physical conditions that will enable recovery of the corner.)

E 1/4 COR.

NW COR
NE 1/4 SE 1/4



I hereby certify that this land surveying document was prepared and the related survey work was performed by me or under my direct personal supervision and that I am a duly licensed Land Surveyor under the laws of the State of Iowa.
J.M. Hochstetler
J.M. HOCHSTETLER
License number 6808 Date 10/25/05
My license renewal date is December 31, 2005
Pages or sheets covered by this seal: 1

List Corners to be Indexed			
Corners	Section	Twp	Range
E 1/4 COR	8	75N	27W
NW COR.	8	75N	27W
NE 1/4 SE 1/4	8	75N	27W