

MICHELLE "MICKI" UTSLER, COUNTY RECORDER
MADISON IOWA

COMPUTER	<input checked="" type="checkbox"/>
RECORDED	<input checked="" type="checkbox"/>
COMPARED	<input type="checkbox"/>

PREPARED BY: BRUCE LOGEMANN L.S., 1878 335TH LANE EARLHAM, IOWA 50072, 515-834-2036

UNITED STATES PUBLIC LAND SURVEY CORNER CERTIFICATE OF

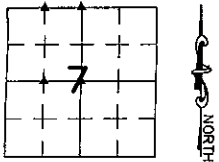
Land Survey Monuments situated in Section 7, Township 77, Range 27, West of the Fifth Principal Meridian,
MADISON County, Iowa. Not Previously recorded in MADISON COUNTY in County Recorders' Office.
(book, page, document number, etc.)

(Show reason for preparing this certificate, the evidence and detailed procedures used in establishing the corner and monumentation found or placed)

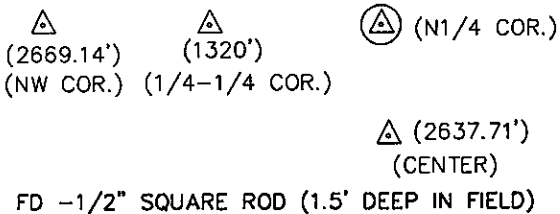
Monument Description and Remarks: N 1/4 COR. - FD. 1/2" SQUARE ROD (1.5' DEEP IN FIELD) FROM COUNTY TIES
CENTER OF SECTION - CHECKED WITH AERIAL, FOUND FENCE CORNER ON LINE BETWEEN N1/4 AND S1/4
NE COR. NW, NW - 1320' FRL DISTANCE ONLINE BETWEEN CENTER AND W 1/4 COR
SE COR. SW, NW - 1320' FRL DISTANCE ONLINE BETWEEN N 1/4 AND NW COR. 7-77-27

PLAN VIEW

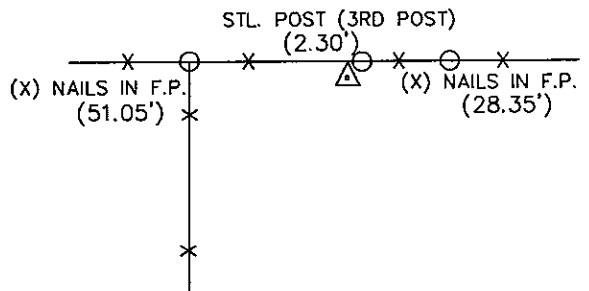
(Show a minimum of three reference ties to durable physical objects, relevant monuments and physical condition that positions will enable recovery of the corner.)



NORTH 1/4 COR. SECTION 7-77-27




NE CORNER NW.1/4, NW.1/4 OF SECTION 7-77-27



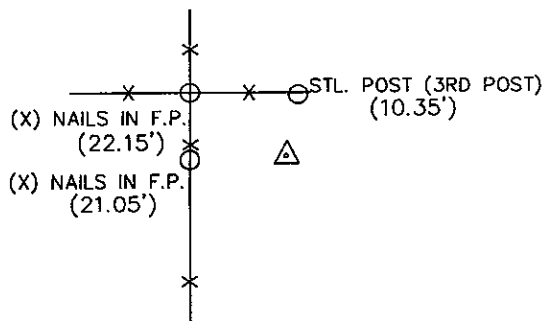
SET -1/2" IP YPC 15219 (51' E. OF FENCE COR.)

CENTER OF SECTION 7-77-27



SET -1/2" IP YPC 15219 (FENCE COR.)

SE CORNER SW.1/4, NW.1/4 OF SECTION 7-77-27

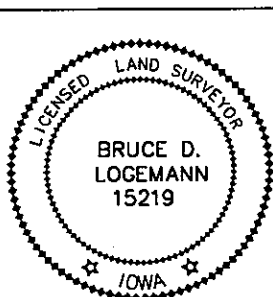


SET -1/2" IP YPC 15219 (21' E.& 9'S OF FENCE COR.)

List Corners to be Indexed

Corner	Section	Twp	Range
N1/4	7	77	27
S1/4	6	77	27
CENTER	7	77	27

NE COR.	NW 1/4	NW 1/4
	7	77 27
SE COR.	SW 1/4	NW 1/4
	7	77 27



I hereby certify that the survey work completed and this certificate was prepared by me or under my direct supervision and that I am a duly licenced land surveyor under the laws of the state of Iowa.

SIGNATURE: B. Logemann
BRUCE D. LOGEMANN

DATE: 6/7/05

MY LICENSE RENEWAL DATE IS DECEMBER 31, 2005

PAGES OR SHEETS COVERED BY THIS SEAL: 1