

COMPUTER	<input checked="" type="checkbox"/>
RECORDED	<input checked="" type="checkbox"/>
COMPARED	<input type="checkbox"/>

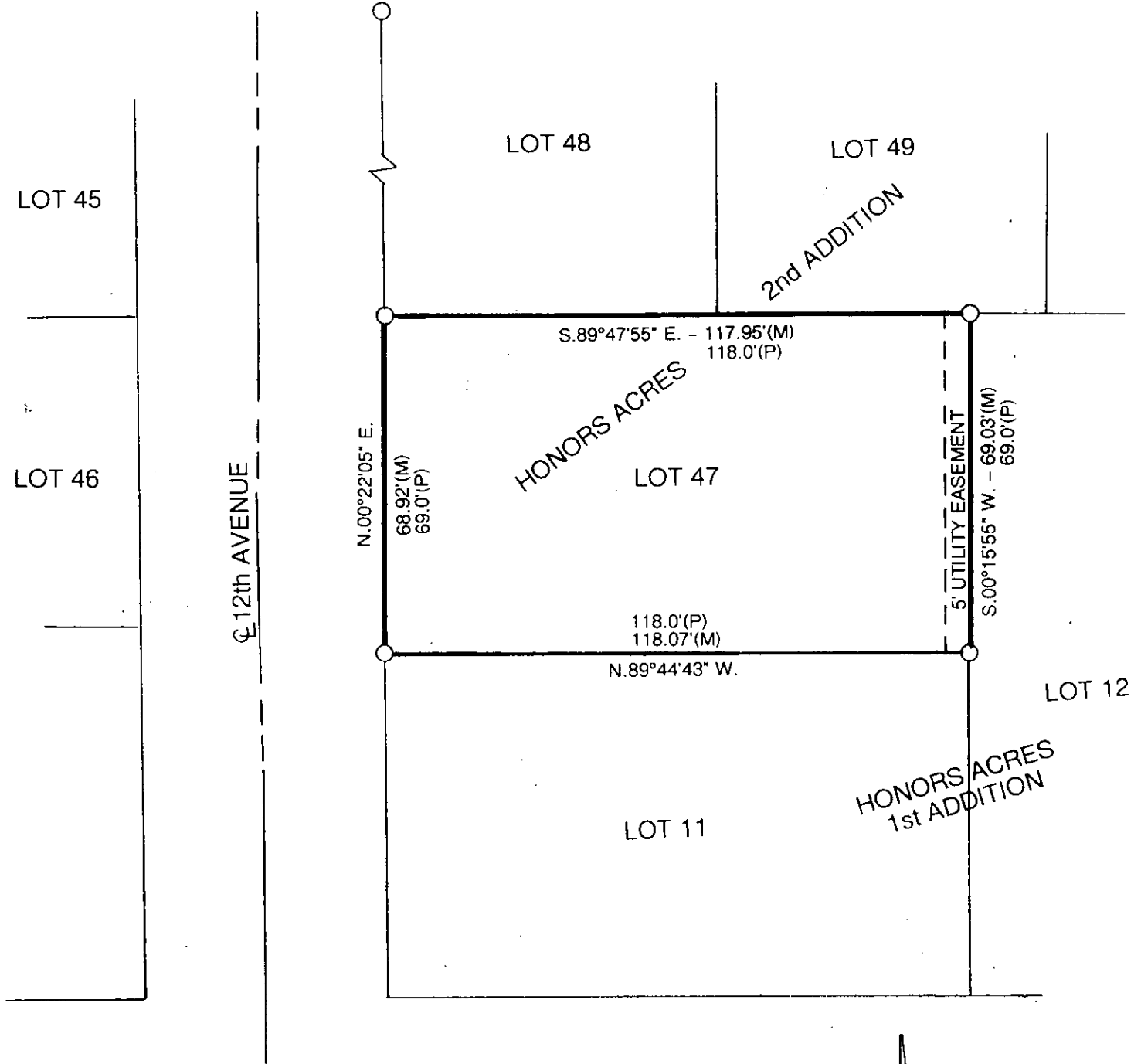
MICHELLE "MICKI" UTSLER, COUNTY RECORDER
MADISON IOWA

VANCE & HOCHSTETLER, P.C. CONSULTING ENGINEERS, WINTERSET, IOWA (515) 462-3995


CHARLES T. VANCE, 110 WEST GREEN ST., WINTERSET, IOWA 50273

JAMES M HOCHSTETLER, 110 WEST GREEN ST., WINTERSET, IOWA 50273

PLAT OF PROPERTY LINE RELOCATION SURVEY OF LOT 47, HONORS
ACRES 2ND ADDITION, CITY OF WINTERSET, MADISON COUNTY,
IOWA OWNED BY NICOLE E. HUNTER.

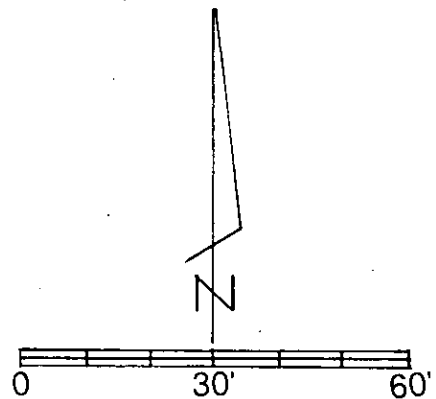


SOUTH STREET



I hereby certify that this land surveying document was prepared and the related survey work was performed by me or under my direct personal supervision and that I am a duly licensed Land Surveyor under the laws of the State of Iowa.

J.M. Hochstetler
 J.M. HOCHSTETLER
 License number 6808 Date 6/10/05
 My license renewal date is December 31 2005
 Pages or sheets covered by this seal: 1



SCALE 1" = 30'
DATE OF SURVEY = 6-9-05

- 1/2" IRON ROD FOUND
- UTILITY EASEMENT LIMIT
- (M) MEASURED DISTANCE
- (R) RECORDED DISTANCE