

|          |                                     |
|----------|-------------------------------------|
| COMPUTER | <input checked="" type="checkbox"/> |
| RECORDED | <input checked="" type="checkbox"/> |
| COMPARED | <input type="checkbox"/>            |

MICHELLE "MICKI" UTSLER, COUNTY RECORDER  
MADISON IOWA

VANCE & HOCHSTETLER, P.C., CONSULTING ENGINEERS, WINTERSET, IOWA (515) 462-3995  
FAUX CHARLES T. VANCE, 110 West Green St., Winterset, Iowa, 50273  
JAMES M HOCHSTETLER, 110 West Green St., Winterset, Iowa 50273

UNITED STATES PUBLIC LAND SURVEY CORNER CERTIFICATE

05-483

Land Survey Monuments situated in Section 14 OF 76 N Township, Range 26 W, of the Fifth Principal Meridian, MADISON County, Iowa.  
Previously recorded in \_\_\_\_\_ in County Recorder's Office.  
(book, page, document number, etc.)

(Show reason for preparing this certificate, the evidence and detailed procedures used in establishing the the corner positions and monumentation found or placed.)

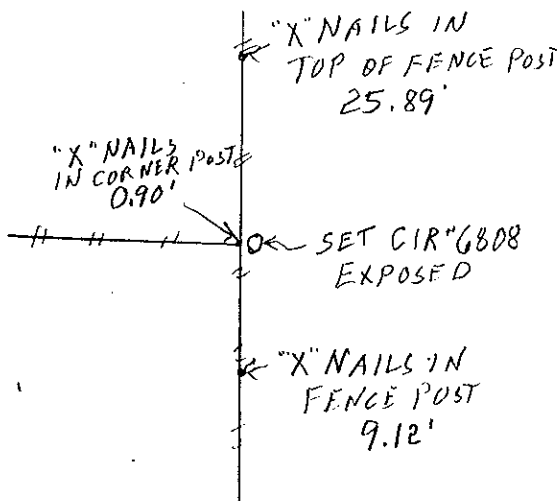
Monument Description and Remarks: S.W. COR - Set yellow CIR # 6808 exposed at property line fence North & South and in line with property line fence from West.

W 1/4 Cor. - Set yellow CIR # 6808 exposed at intersection of line from set SW Cor. Through found pin at NW Cor SW 1/4 SW 1/4 with line from found pin at Center of Section Through found pin at NW Cor. NE 1/4 SW 1/4.


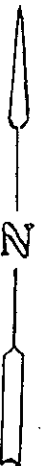
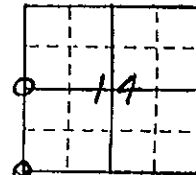
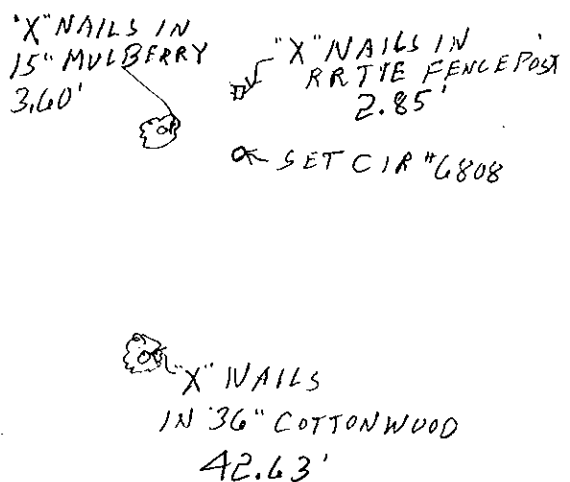
PLAN - VIEW

(Show a minimum of three reference ties to durable physical objects, relevant monuments and physical conditions that will enable recovery of the corner.)

SW COR



W 1/4 COR



I hereby certify that this land surveying document was prepared and the related survey work was performed by me or under my direct personal supervision and that I am a duly licensed Land Surveyor under the laws of the State of Iowa.

J.M. Hochstetler  
J.M. HOCHSTETLER  
License number 6808 Date 5/16/05  
My license renewal date is December 31, 2005  
Pages or sheets covered by this seal: 1

List Corners to be Indexed

| Corners    | Section | Twp | Range |
|------------|---------|-----|-------|
| SW COR.    | 14      | 76N | 26W   |
| W 1/4 COR. | 14      | 76N | 26W   |