

MICHELLE "MICKI" UTSLER, COUNTY RECORDER
MADISON IOWA

VANCE & HOCHSTETLER, P.C. CONSULTING ENGINEERS, WINTERSSET, IOWA (515)462-3995

04-2095 CHARLES T. VANCE, 110 WEST GREEN ST., WINTERSSET, IOWA 50273
JAMES M. HOCHSTETLER, 110 WEST GREEN ST., WINTERSSET, IOWA 50273

COMPUTER	<input checked="" type="checkbox"/>
RECORDED	<input checked="" type="checkbox"/>
COMPARED	<input type="checkbox"/>

UNITED STATES PUBLIC LAND SURVEY CORNER CERTIFICATE

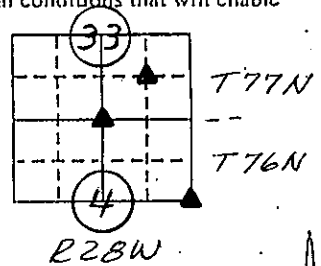
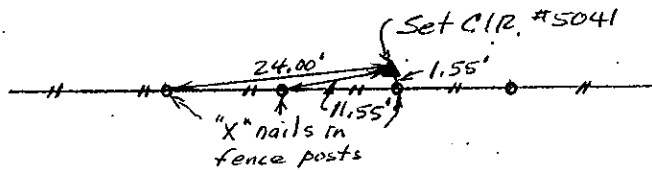
Land Survey Monuments situated in Section 33 of Township 76 North, Range 77 North, County, Iowa, Madison
Previously recorded in N/A in County Recorder's Office.

(Show reason for preparing this certificate, the evidence and detailed procedures used in establishing the corner positions and monumentation found or placed.)

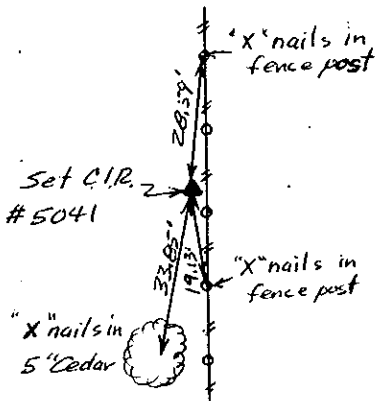
Monument Description and Remarks: C.I.R. #5041 set at South Quarter Corner of Sec. 33, T77N, R28W on line between SW Cor. Sec 33 and SE Cor. Sec 33 and the intersection of a property line fence. C.I.R. #5041 set at NE Cor. of SW 1/4 SE 1/4 Sec. 33 on fence line at the distance split between NW Cor. of SW 1/4 SE 1/4 and NE Cor. of SE 1/4 SE 1/4 Sec. 33. C.I.R. #5041 set at East Quarter of Sec. 4, T76N, R28W at intersection of three way property line fence.

PLAN - VIEW

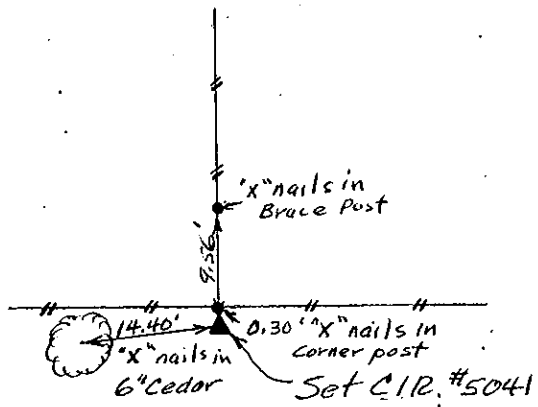
(Show a minimum of three reference ties to durable physical objects, relevant monuments and physical conditions that will enable recovery of the corner.)



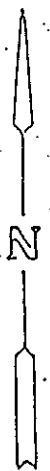
Ref. to NE. Cor. SW 1/4 SE 1/4 Sec. 33, T77N, R28W



Ref. to South 1/4 Cor.
Sec. 33, T77N, R28W.



Ref. to East 1/4 Cor.
Sec. 4, T76N, R28W.




I hereby certify that the survey work was completed and this land surveying document was prepared by me or under my direct personal supervision and that I am a duly registered land surveyor under the laws of the state of Iowa

Signature: Charles T. Vance
Name typed or printed: Charles T. Vance, PE & LS

Date: 17 March 2005 Reg. No. 5041

My registration renewal date is December 31, 2005



Corners	List Corners to be Indexed Section	Twp	Range
NE. COR.	33	T77N	R28W
SW 1/4 SE 1/4			
S. 1/4 COR.	33	T77N	R28W
E. 1/4 COR.	4	T76N	R28W