

REC \$ 5.00
AUD \$ _____
R.M.F. \$ 1.00
5.00

FILED NO. 6325
BOOK 2003 PAGE 6325
2003 OCT 21 AM 10:46

COMPUTER
RECORDED
COMPARED _____

MICKI UTSLER
RECORDER
MADISON COUNTY, IOWA
50273, Tel. (515) 462-1106

HACKETT SURVEYING, Prepared By: Michael James Hackett, 803 East South Street, Winterset, Ia. 50273, Tel. (515) 462-1106

UNITED STATES PUBLIC LAND SURVEY CORNER CERTIFICATE OF

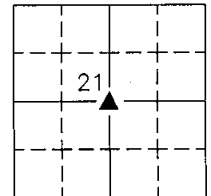
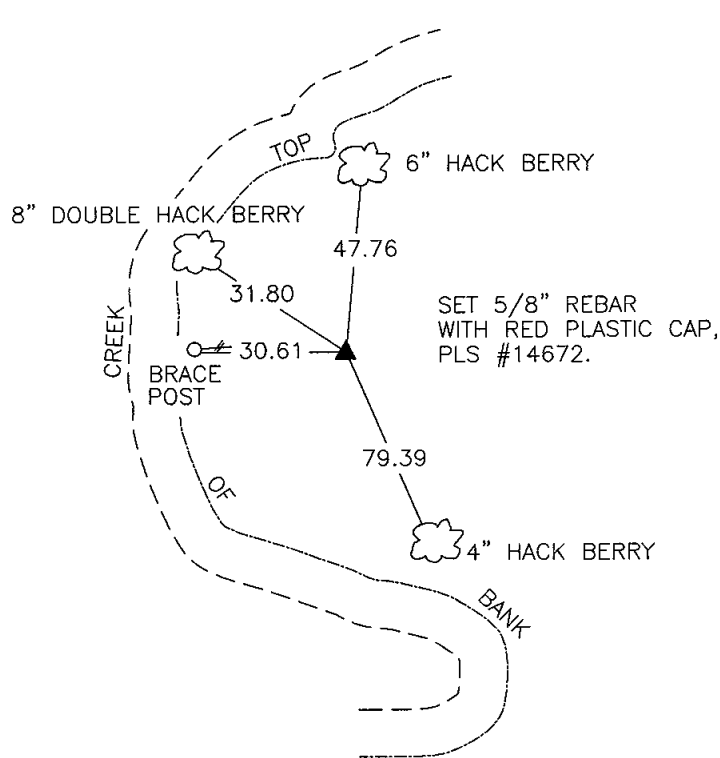
Land Survey Monuments situated in Section 21, Township 75 N, Range 29 W, of the Fifth Principal Meridian, Madison County, Iowa.
Previously recorded in N/A in County Recorder's Office.
(book, page, document number, etc.)

(Show reason for preparing this certificate, the evidence and detailed procedures used in establishing the corner positions and monumentation found or placed.)

Monument Description and Remarks: Set 5/8" rebar with red plastic cap, PLS #14627. The position based on found information after traversing the south half of section to verify location. Used the found southwest corner of the Southeast Quarter and ran line through north-south fence to intersect with the found northeast corner of the Southeast Quarter and ran line through remnants of east-west fence and south line of county road. The south line of county road was established on the north line of the center of section line as per Road Record Book 3 Page 234, on file in the Madison County Engineer's Office. The distances of the west line and the north line of the Southeast Quarter of the section checked reasonably close to the distances on file in Survey Book 2, Page 241 and Book 3, Page 285 in the Madison County Engineer's Office.


PLAN VIEW

(Show a minimum of three reference ties to durable physical objects, relevant monuments and physical conditions that will enable recovery of the corner.)



NW. COR., SE. 1/4, SEC. 21

NOTE: ALL TIES TO "X" NAILS UNLESS NOTED



I hereby certify that this land surveying document was prepared and the related survey work was performed by me or under my direct personal supervision and that I am a duly Licensed Land Surveyor under the laws of the State of Iowa.

Signed Michael James Hackett Date 10/21/03
Michael James Hackett

Iowa license number 14672.
My license renewal date is 12/31/2004.
Pages covered by this seal: 1.

11-03-04