

REC \$ 5⁰⁰
AUD \$ 1⁰⁰
R.M.F. \$ 5⁰⁰

FILED NO. **4492**
BOOK **2003** PAGE **4492**

2003 JUL 30 PM 2:04

COMPUTER
RECORDED
COMPARED

NICKI UTSLER
RECORDER
MADISON COUNTY, IOWA

✓ HACKETT SURVEYING, Prepared By: Michael James Hackett, 803 East South Street, Winterset, Ia. 50273, Tel. (515) 462-1106

UNITED STATES PUBLIC LAND SURVEY CORNER CERTIFICATE OF

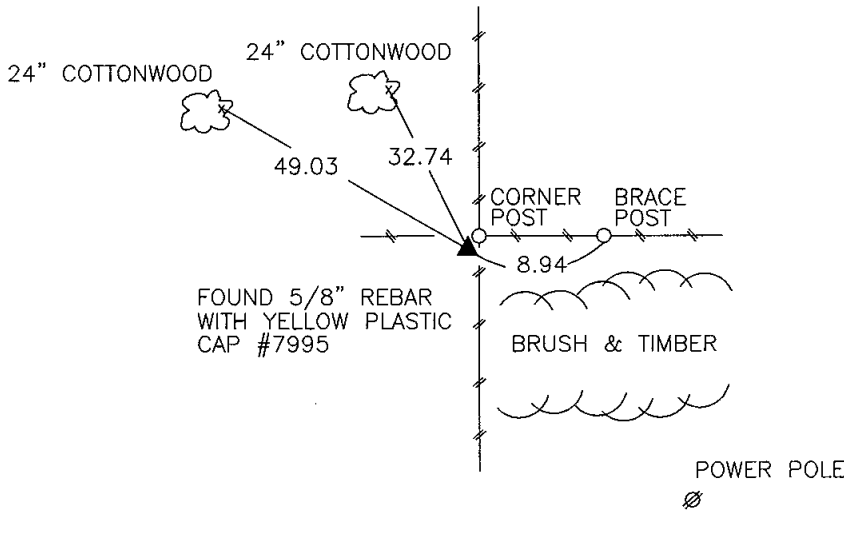
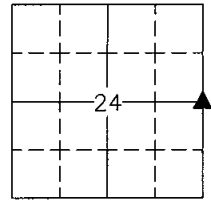
Land Survey Monuments situated in Section 24, Township 75 N, Range 28 W, of the Fifth Principal Meridian, Madison County, Iowa. Previously recorded in Book 1, Page 165 in County Recorder's Office. (book, page, document number, etc.)

(Show reason for preparing this certificate, the evidence and detailed procedures used in establishing the corner positions and monumentation found or placed.)

Monument Description and Remarks: Found 5/8" rebar with yellow plastic cap #7995, accepted position.
The reason for preparing this certificate is that the previous ties on the certificate have changed slightly and that the previous tie to the power pole to the Southeast could not be accessed due to brush and timber.


PLAN VIEW

(Show a minimum of three reference ties to durable physical objects, relevant monuments and physical conditions that will enable recovery of the corner.)



SE. COR., SE. 1/4, NE. 1/4, SEC. 24

NOTE: ALL TIES TO "X" NAILS UNLESS NOTED



I hereby certify that this land surveying document was prepared and the related survey work was performed by me or under my direct personal supervision and that I am a duly Licensed Land Surveyor under the laws of the State of Iowa.
Signed Michael James Hackett Date 7/30/03
Michael James Hackett

Iowa license number 14672.
My license renewal date is 12/31/2004.
Pages covered by this seal: 1.

08-03-05
P-25