

REC \$ 50  
AUD \$ 50  
R.M.F. \$ 50

FILED NO. 4916  
BOOK 2003 PAGE 4916

2003 AUG 19 AM 11:12

COMPUTER   
RECORDED   
COMPARED

NICKI UTSLER  
RECORDER  
MADISON COUNTY, IOWA

VANCE & HOCHSTETLER, P.C., CONSULTING ENGINEERS, WINTERSSET, IOWA (515) 462-3995  
CHARLES T. VANCE, 110 West Green St., Winterset, Iowa, 50273  
JAMES M HOCHSTETLER, 110 West Green St., Winterset, Iowa 50273

UNITED STATES PUBLIC LAND SURVEY CORNER CERTIFICATE  
OF

Land Survey Monuments situated in Section 15, Township 76 N, Range 26 W, of the Fifth Principal Meridian, MADISON County, Iowa.  
Previously recorded in \_\_\_\_\_ in County Recorder's Office.  
(book, page, document number, etc.)


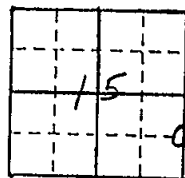
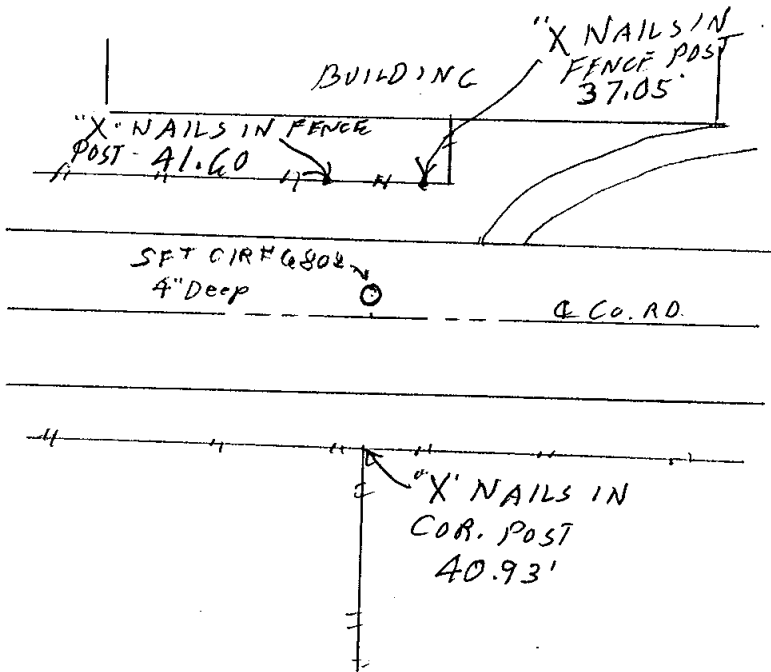
(Show reason for preparing this certificate, the evidence and detailed procedures used in establishing the the corner positions and monumentation found or placed.)

Monument Description and Remarks: NECOR SE 1/4 SE 1/4 - Set yellow CIR #6808  
4" deep in County road. Set point on line between found  
NW Cor. SE 1/4 SE 1/4 and found NECor. SW 1/4 SW 1/4 Sec. 14 at mid point  
which matched a property line fence South.

PLAN - VIEW

(Show a minimum of three reference ties to durable physical objects, relevant monuments and physical conditions that will enable recovery of the corner.)

NECOR SE 1/4 SE 1/4



I hereby certify that this land surveying document was prepared and the related survey work was performed by me or under my direct personal supervision and that I am a duly licensed Land Surveyor under the laws of the State of Iowa.  
J.M. Hochstetler  
J.M. HOCHSTETLER  
License number 6808 Date 8/18/03  
My license renewal date is December 31, 2003  
Pages or sheets covered by this seal: 1

List Corners to be Indexed

Corners	Section	Twp	Range
NECOR SE 1/4 SE 1/4	15	76 N	26 W