

2003 MAY -1 PM 12: 31

MICKI UTSLER
RECORDER
MADISON COUNTY, IOWA

REC \$ 5⁰⁰
AUD \$ 1⁰⁰
R.M.F. \$ 1⁰⁰

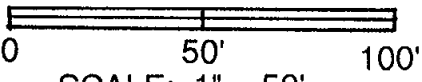
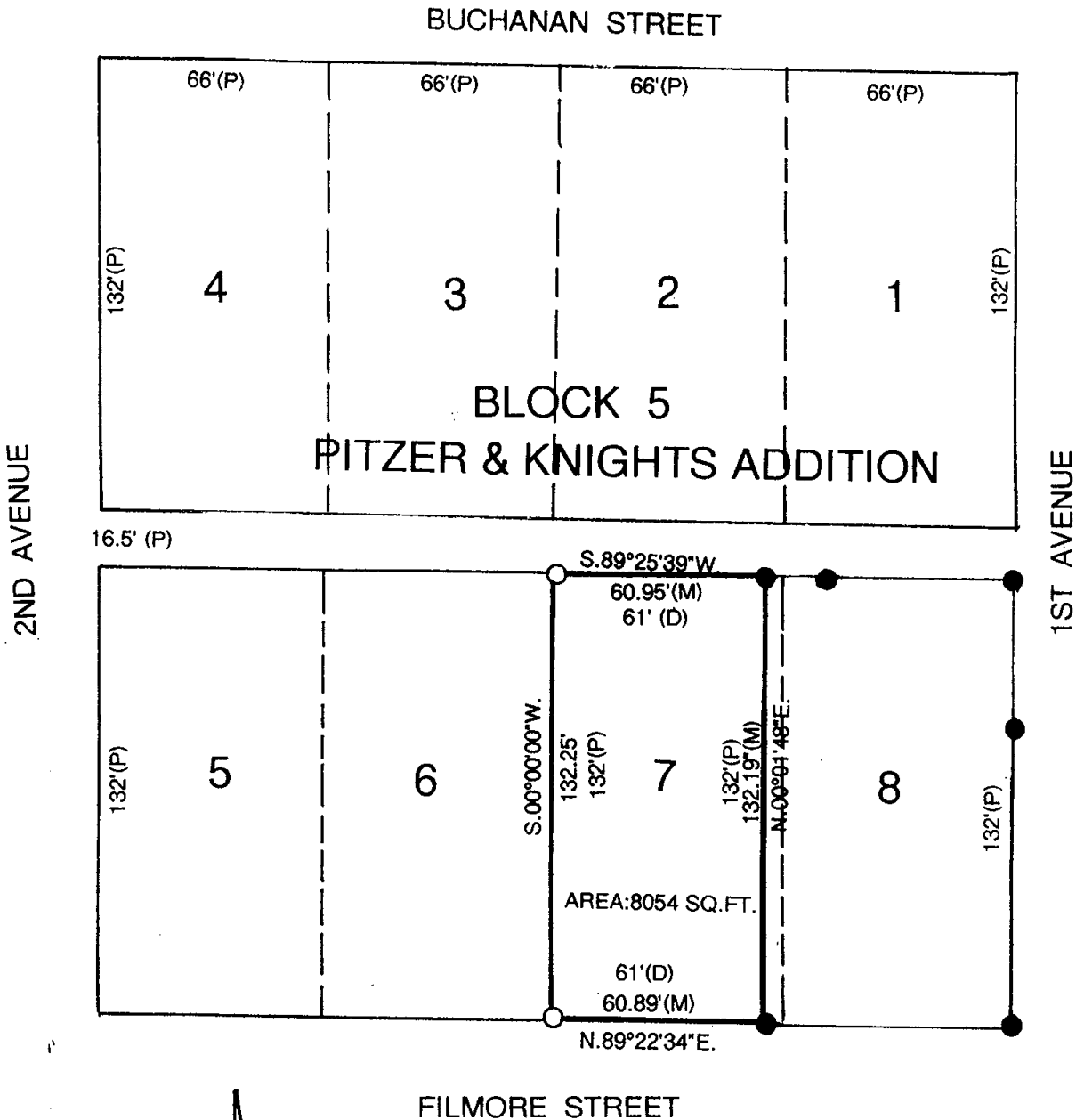
COMPUTER
RECORDED
COMPARED

VANCE & HOCHSTETLER, P.C. CONSULTING ENGINEERS, WINTERSET, IOWA (515) 462-3995

CHARLES T. VANCE, 110 WEST GREEN ST., WINTERSET, IOWA 50273

JAMES M HOCHSTETLER, 110 WEST GREEN ST., WINTERSET, IOWA 50273


PLAT OF SURVEY FOR ERIC KRUGER OF THE WEST 61 FEET OF LOT 7, BLOCK 5 OF
PITZER & KNIGHT'S ADDITION TO THE TOWN OF WINTERSET, MADISON COUNTY, IOWA.
OWNED BY WILLIAM AND TERRI L. BRANSON.



SCALE: 1" = 50'

DATE OF SURVEY:

- CAPPED IRON ROD (C.I.R.) #6808 SET.
- C.I.R. # 5041 FOUND
- (M) MEASURED DISTANCE
- (P) PLATTED DISTANCE
- (D) DEED DISTANCE



I hereby certify that this land surveying document was prepared and the related survey work was performed by me or under my direct personal supervision and that I am a duly licensed Land Surveyor under the laws of the State of Iowa.

J.M. Hochstetler
J.M. HOCHSTETLER
License number 6808 Date 4/18/03
My license renewal date is December 31, 2003
Pages or sheets covered by this seal: 1