

REC \$ 5  
AUD \$  
R.M.F. \$

FILED NO. 002038  
BOOK 2003 PAGE 2038

2003 APR 10 PM 1:46

COMPUTER   
RECORDED   
COMPARED

MICKI UTSLER  
RECORDER  
MADISON COUNTY, IOWA

RETURN TO : BOLDMAN LAND SURVEYING, P.C., BOX 66, WINTERSET, IA 50273 515-462-9242

### UNITED STATES PUBLIC LAND SURVEY CORNER CERTIFICATE

OF

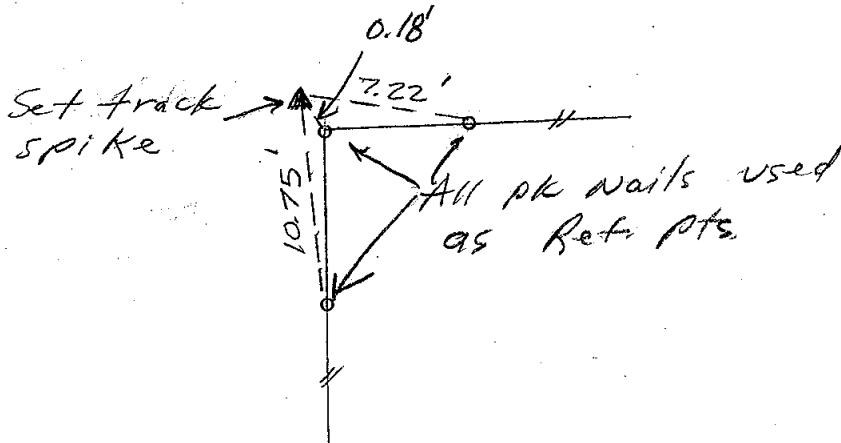
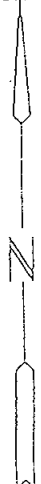
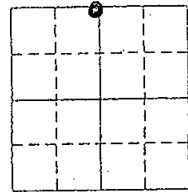
Land Survey Monuments situated in Section 34 Township 77N Range 28W of the Fifth Principal Meridian, Madison County, Iowa  
Previously recorded in None in County Recorder's Office.  
(book, page, document number, etc.)

(show reason for preparing this certificate, the evidence and detailed procedures used in establishing the corner positions and monumentation found or placed.)

Monument Description and Remarks: Set at intersection of  
 fences south & east.

#### PLAN-VIEW

(Show a minimum of three reference ties to durable physical objects, relevant monuments and physical conditions that will enable recovery of the corner.)



I hereby certify that the survey work was completed and this certificate was prepared by me or under my direct personal supervision and that I am a duly Licensed Land Surveyor under the laws of the State of Iowa


Signature: Craig S. Boldman  
Craig S. Boldman

Date: 4/8/03 Reg. No. 13427

#### List Corners to be Indexed

Corners	Section	Twp	Range
N44	34	77	28

SEAL



Proj # 03019