

REC \$ 5<sup>00</sup>  
AUD \$       
R.M.F. \$ 1<sup>00</sup>

FILED NO. **004185**  
BOOK 2002 PAGE 4185

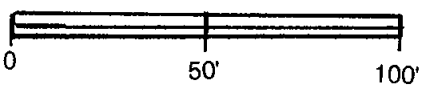
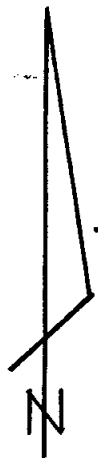
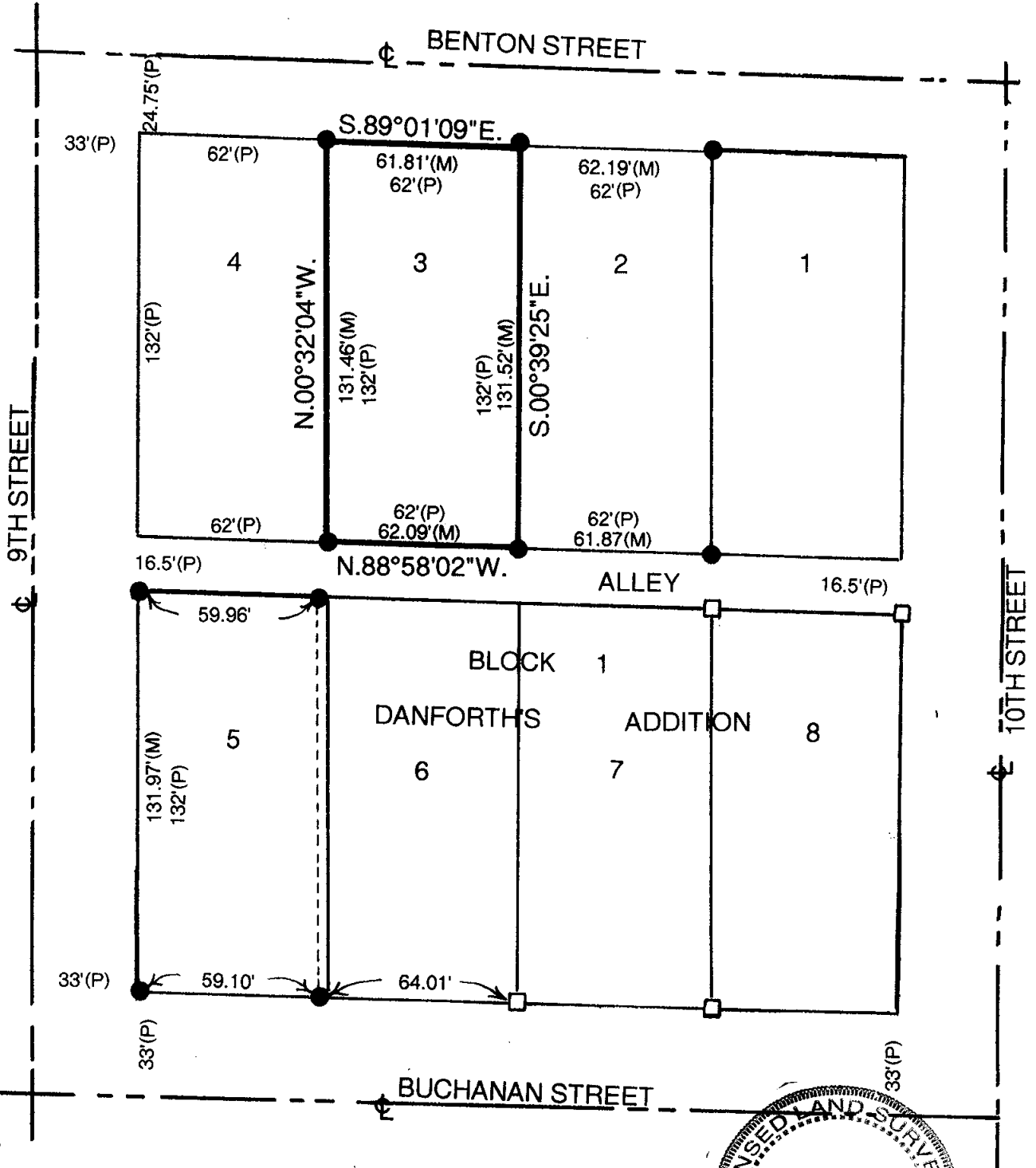
2002 AUG 27 AM 10: 01

COMPUTER   
RECORDED   
COMPARED

MICKI UTSLER  
RECORDER  
MADISON COUNTY, IOWA


**VANCE & HOCHSTETLER, P.C. CONSULTING ENGINEERS, WINTERSSET, IOWA (515) 462-3995**  
02-1605 **CHARLES T. VANCE, 110 WEST GREEN ST., WINTERSSET, IOWA 50273**  
**JAMES M HOCHSTETLER, 110 WEST GREEN ST., WINTERSSET, IOWA 50273**

PLAT OF SURVEY OF LOT 3, BLOCK 1, OF DANFORTH'S ADDITION  
TO THE CITY OF WINTERSSET, MADISON COUNTY, IOWA  
OWNED BY FRONTIER CONSTRUCTION, INC.



SCALE: 1" = 50'  
DATE OF SURVEY = 8/02/02

- CAPPED IRON ROD
- (C.I.R.) #7049 FOUND
- 5/8" IRON ROD FOUND
- (M) MEASURED DISTANCE
- (P) PLATTED DISTANCE



I hereby certify that this land surveying document was prepared and the related survey work was performed by me or under my direct personal supervision and that I am a duly licensed Land Surveyor under the laws of the State of Iowa.

*J.M. Hochstetler*  
J.M. HOCHSTETLER  
License number 6808 Date 8/29/02  
My license renewal date is December 31, 2003  
Pages or sheets covered by this seal: 1