

004590

FILED NO. 2002 PAGE 4590

2002 SEP 17 PM 12:22

COMPUTER	<input checked="" type="checkbox"/>
RECORDED	<input checked="" type="checkbox"/>
COMPARED	<input type="checkbox"/>

REC \$ 581  
 AUD \$  
 R.M.F. \$ 181

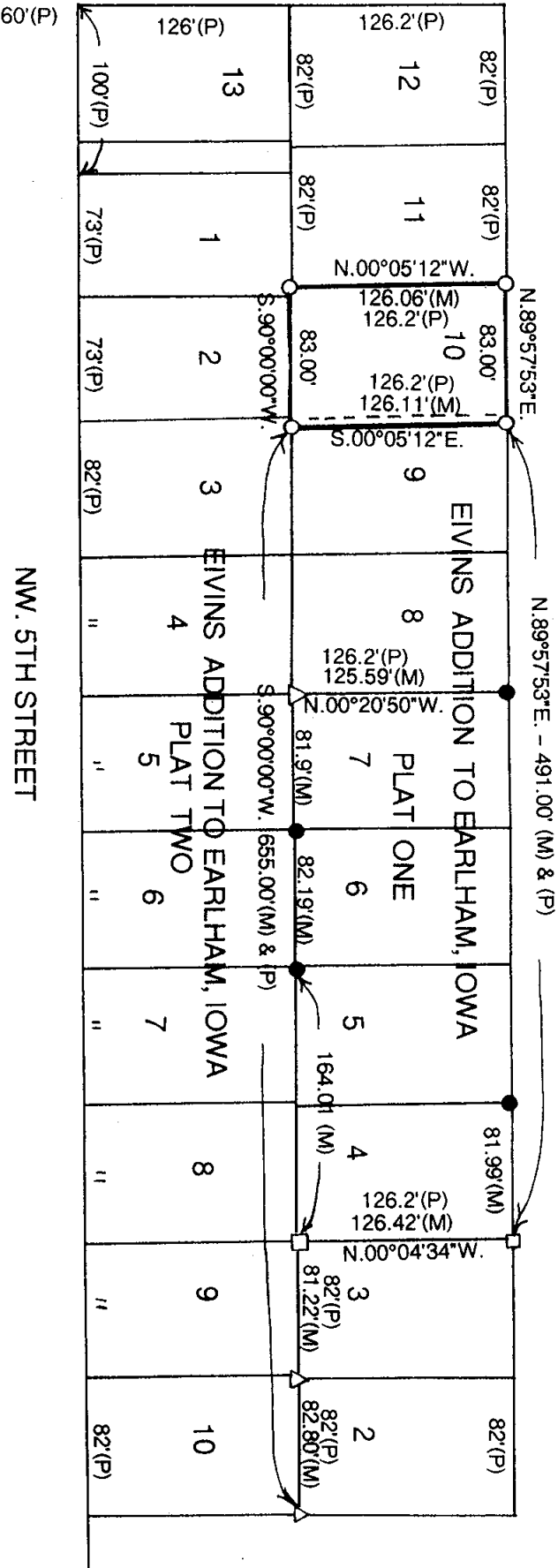
MIKI UTSLER  
 RECORDER  
 MADISON COUNTY, IOWA

VANCE & HOCHSTETLER, P.C. CONSULTING ENGINEERS, WINTERSET, IOWA (515) 462-3995  
 CHARLES T. VANCE, 110 WEST GREEN ST., WINTERSET, IOWA 50273  
 JAMES M HOCHSTETLER, 110 WEST GREEN ST., WINTERSET, IOWA 50273

POPLAR STREET

PLAT OF SURVEY OF LOT 10 AND THE WEST ONE (1) FOOT OF LOT 9 IN  
 EIVINS ADDITION TO THE CITY OF EARLHAM, MADISON COUNTY, IOWA  
 OWNED BY RANDY LEE FAUX AND DORIS E. FAUX.


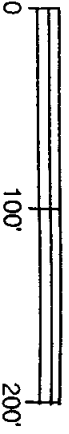
NW. 6TH STREET



SCALE: 1" = 100'  
 DATE OF SURVEY: 8-19-2002

- CAPPED IRON ROD (C.I.R.) # 6808 SET
- C.I.R. # 7044 FOUND
- 1/2" IRON ROD FOUND
- △ 1/2" PIPE FOUND

(M) MEASURED DISTANCE  
 (P) PLATTED DISTANCE



I hereby certify that this land surveying document was prepared and the related survey work was performed by me or under my direct personal supervision and that I am a duly licensed Land Surveyor in the State of Iowa.

*J.M. Hochstetler*  
 J.M. HOCHSTETLER  
 License number 6808 Date 8/29/02  
 My license renewal date is December 31, 2003  
 Pages or sheets covered by this seat: 1