

FILED NO. 002599

BOOK 2002 PAGE 2599

2002 MAY 31 AM 11:17

REC \$ 5<sup>00</sup>  
AUD \$ 1<sup>00</sup>  
R.M.F. \$ 1<sup>00</sup>

COMPUTER   
RECORDED   
COMPARED

MICKI UTSLER  
RECORDER  
MADISON COUNTY, IOWA

David L. Jungmann, P.C., 113 W. Iowa, P.O. Box 329, Greenfield, IA 50849 Phone #515-743-6195  
(FHA Approved)

L I M I T E D E A S E M E N T


RE: A parcel of land in the East Half (E<sup>1</sup>/<sub>2</sub>) of the Southeast Quarter (SE<sup>1</sup>/<sub>4</sub>) of the Southeast Quarter (SE<sup>1</sup>/<sub>4</sub>) of Section Twenty-one (21), Township 75 North, Range 28 West of the 5<sup>th</sup> P.M., Madison County, Iowa, more particularly described as follows: Commencing at the Southeast corner of Section Twenty-one (21), Township 75 North, Range 28 West of the 5<sup>th</sup> P.M., thence North 0°00' 981.54 feet along the section line to the point of beginning; thence continuing N. 00°00' 336.50 feet, thence N. 87°10'09" W. 646.13 feet along the north line of said Southeast Quarter (SE<sup>1</sup>/<sub>4</sub>) of the Southeast Quarter (SE<sup>1</sup>/<sub>4</sub>), thence S. 00°28'56" W. 336.50 feet, thence S. 87°10'50" E. 648.96 feet to the point of beginning. Said parcel contains 5.00 acres including 0.27 acres of public right of way.


The Undersigned, as Owner(s) of record of the real estate described above, for One Dollar and other good and valuable consideration received, hereby grant(s), sell(s), transfer(s) and convey(s) to Southern Iowa Rural Water Association (the "Association"), its successors and assigns, an affirmative and perpetual easement in, to, and running with the real estate described above, together with a general and perpetual right of ingress and egress upon such real estate and upon any adjacent lands of Owner(s), LIMITED AS FOLLOWS:

1. This easement is solely for the general purposes of construction and laying and thereafter using, operating, inspecting, maintaining, repairing, replacing or removing water pipeline and any necessary appurtenances thereto over, across and through the real estate described above; and
2. Once such water pipeline and any necessary appurtenances thereto are installed and operating, then this easement (except the general rights of ingress and egress) shall be automatically reduced in scope to a width of thirty feet, the centerline of which shall be the water pipeline and any necessary appurtenances thereto.

It is agreed that, during the period of initial construction, no crop damage will be paid by the Association. After completion of the project, if repair work on water line is needed, crop damages will be paid. The Association, its successors and assigns, hereby promise to maintain such water pipeline and any necessary appurtenances in good repair so that damage to adjacent real estate of Owner(s), if any damage there be, will be kept to a minimum.

Executed this 5<sup>th</sup> day of Oct., 2000.


  
Steven M. Stalzer

  
Connie R. Stalzer

GRANTOR(S)

STATE OF IOWA )  
                          )Ss:  
COUNTY OF MADISON)

On this 5 day of October 2000, before me, the undersigned, a Notary Public in and for the aforesaid County and State, personally appeared: Steven M. Stalzer and Connie R. Stalzer, husband and wife, to me known to be the same and identical persons who executed the within and foregoing instrument, and acknowledged that they executed the same as their voluntary act and deed.

  
NOTARY PUBLIC IN AND FOR SAID COUNTY AND SAID STATE

