

REC \$ 5⁰⁰
AUD \$ _____
R.M.F. \$ 1⁰⁰

COMPUTER
RECORDED
COMPALED _____

MICKI UTSLER
RECORDER
MADISON COUNTY, IOWA

Prepared by Boldman Land Surveying, L.L.C., PO Box 66, Winterset, IA 50273

(515-462-9242)
UNITED STATES PUBLIC LAND SURVEY CORNER CERTIFICATE

OF

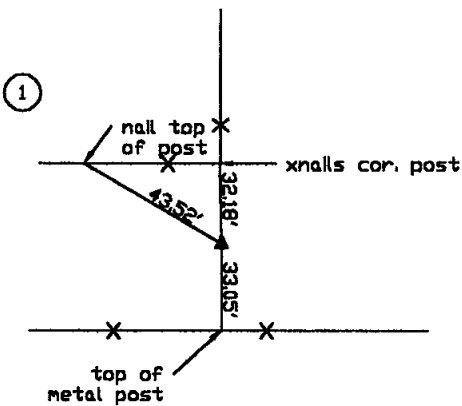
Land Survey Monuments situated in Section 5, Township 74 NORTH, Range 26 WEST, of the Fifth Principal Meridian, MADISON County, Iowa
Previously recorded in NONE In County Recorder's Office,
(book, page, document number, etc.)

(show reason for preparing this certificate, the evidence and detailed procedures used in establishing the corner positions found or placed.)

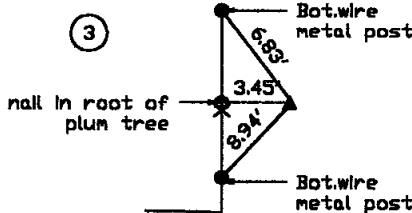
- Monument Description and Remarks: 1 Found 5/8" rebar in dirt road in line with fence north. Accepted position.
2 set 1/2" rebar and cap at split distance between 1 and A. 3 set 1/2" rebar and cap at split distance between 2 and 4.
4 set 1/2" rebar and cap at calculated split distance between B and C.

PLAN-VIEW

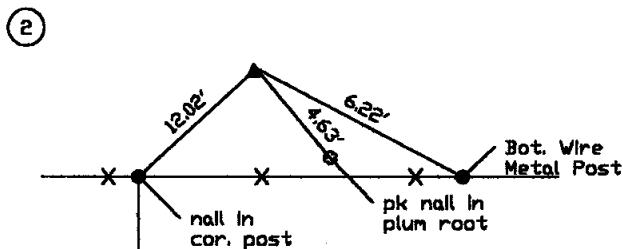
(Show a minimum of three reference ties to durable physical objects, relevant monuments and physical conditions that will enable recovery of the corner.)



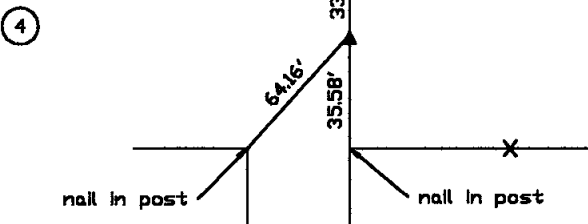
Reference N 1/4 Corner



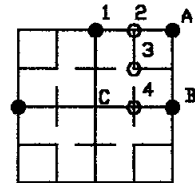
Reference SW Cor. Frac. NE 1/4 NE 1/4 Corner



Reference NW Cor. Frac. NE 1/4 NE 1/4 Corner




Reference SW Cor. Frac. NE 1/4 NE 1/4 Corner



I HEREBY CERTIFY THAT THIS LAND SURVEYING DOCUMENT WAS PREPARED AND THE RELATED SURVEY WORK WAS PERFORMED BY ME OR UNDER MY DIRECT PERSONAL SUPERVISION AND THAT I AM A DULY LICENSED LAND SURVEYOR UNDER THE LAWS OF THE STATE OF IOWA

SIGNATURE: Craig S. Boldman
NAME: CRAIG S. BOLDMAN
DATE: 4/30/02
MY LICENSE RENEWAL DATE IS: DECEMBER 31, 2002



List Corners to be Indexed

Corners	Section	Twp	Range
N1/4 Corner	5	74	26
NW Corner			
NE Fr. 1/4 NE 1/4	5	74	26
SW Corner			
NE Fr. 1/4 NE 1/4	5	74	26
SE Corner			
SW 1/4 NE 1/4	5	74	26