

MICKI UTSLER
RECORDER
MADISON COUNTY, IOWA

REC \$ 5.00
AUD \$ 1.00
R.M.F. \$ 1.00

COMPUTER
RECORDED
COMPARED

RETURN TO : BOLDMAN LAND SURVEYING, P.C., BOX 66, WINTERSSET, IA 50273 515-462-9242

UNITED STATES PUBLIC LAND SURVEY CORNER CERTIFICATE

OF

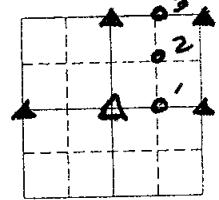
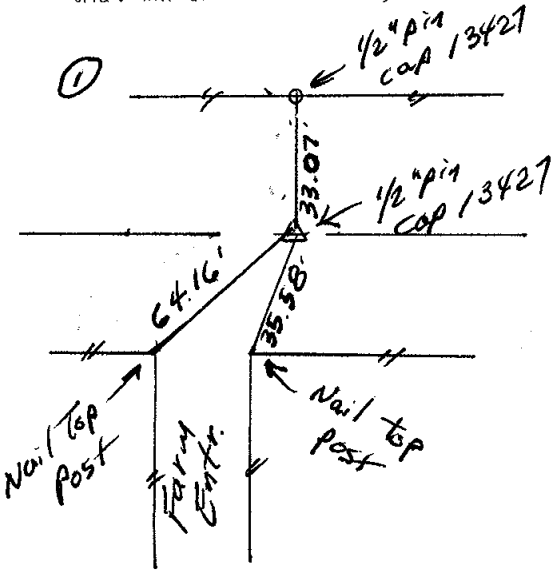
Land Survey Monuments situated in Section 5, Township 74N, Range 26W, of the Fifth Principal Meridian, Madison County, Iowa
Previously recorded in None In County Recorder's Office.
(book, page, document number, etc.)

(show reason for preparing this certificate, the evidence and detailed procedures used in establishing the corner positions and monumentation found or placed.)

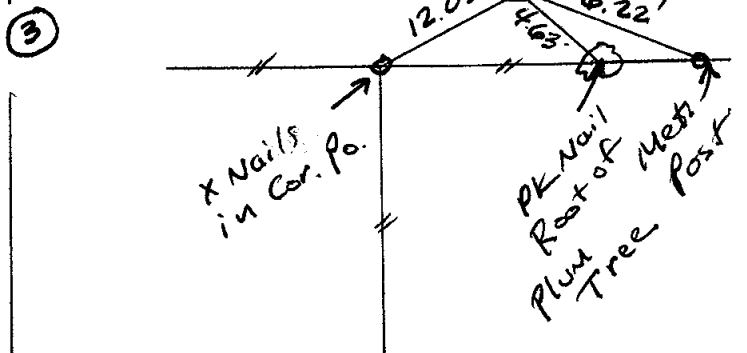
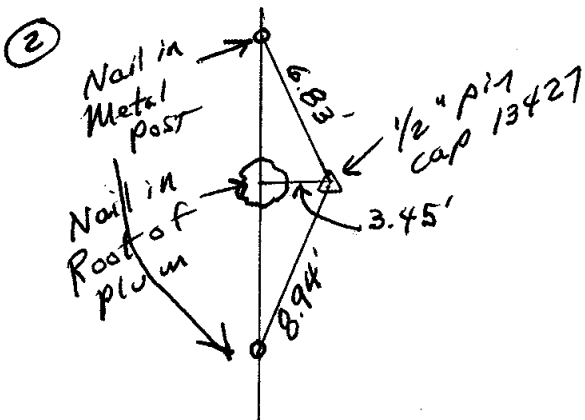
Monument Description and Remarks: ① Set at midpoint between computed center section & E 1/4 cor. ② Set in line beta ① & ③ at 1320' (record Gov't) ③ Set in line mid pt. beta NE & N 1/4

PLAN-VIEW

(Show a minimum of three reference ties to durable physical objects, relevant monuments and physical conditions that will enable recovery of the corner.)



▲ - fd & used monts
○ - placed monts
△ - computed



I hereby certify that the survey work was completed and this certificate was prepared by me or under my direct personal supervision and that I am a duly Licensed Land Surveyor under the laws of the State of Iowa

List Corners to be Indexed

Signature: Craig S. Boldman
Craig S. Boldman

Corners	Section	Twp	Range
NW cor	5	74	26
NE 1/4 NE 1/4			
SW cor	"	"	"
NE 1/4 NE 1/4			
SW cor	"	"	"
SE 1/4 NE 1/4			

Date: 4/3/02 Reg. No. 13427
exp. 12/31/02

SEAL

