

FILED NO. **000610**

REC \$ 5⁰⁰
AUD \$
R.M.F. \$

COMPUTER
RECORDED
COMPARED

BOOK 2002 PAGE 610

2002 FEB -6 AM 11:21

MICKI UTSLER
RECORDER
PH: (515) 276-0467

PREPARED BY: JOEL R. ROMNEY 3501 104th STREET URBANDALE IOWA 50322

UNITED STATES PUBLIC LAND SURVEY CORNER CERTIFICATE OF

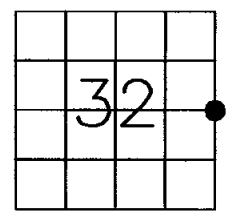
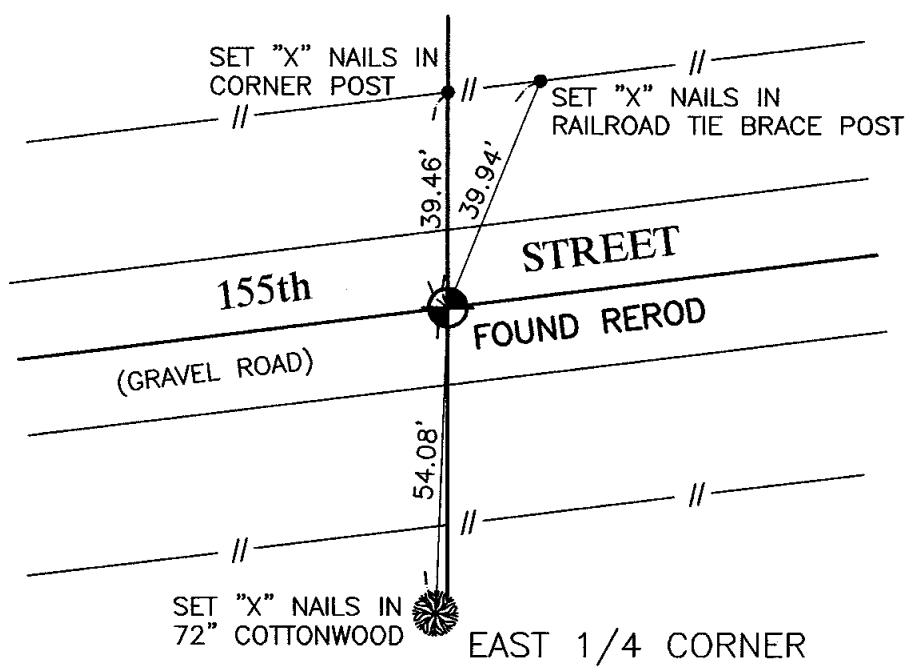
Land Survey Monuments situated in Section 32, Township 77 N, Range 26 W, of the Fifth Principal Meridian, MADISON County, Iowa. Previously recorded in Book NONE, Page NONE.

(Show reason for preparing this certificate, the evidence and detailed procedures used in establishing the corner positions and monumentation found or placed).

Monument Description and Remarks:

NO EXISTING CORNER CERTIFICATE IS ON FILE AT THE MADISON COUNTY RECORDER'S OFFICE. ADDITIONAL INFORMATION CAN BE FOUND ON BISHOP ENGINEERING DRAWING No. 01-18P.

PLAN-VIEW




I hereby certify that the survey work was completed and this certificate was prepared by me or under my direct personal supervision and that I am a duly licensed land surveyor under the laws of the state of Iowa.

Joel R. Romney 02/04/02

Licensed Land Surveyor No. _____
License Renewal Date: 31 Dec. 2003

SEAL



List Corners to be indexed

Corners	Section	Twp	Range
EAST 1/4	32	77	26