



FILED NO. **005349**

REC \$ 5.00
AUD \$
R.M.F. \$ 1.00

COMPUTER ✓
RECORDED ✓
COMPARED _____

BOOK 2001 PAGE 5349

2001 NOV 29 AM 11:13

MICKI UTSLER
RECORDER
MADISON COUNTY, IOWA
(515) 462-3995

✓ VANCE & HOCHSTETLER, P.C., CONSULTING ENGINEERS, WINTERSSET, IOWA
01-2045 CHARLES T. VANCE, 110 West Green St., Winterset, Iowa, 50273
JAMES M HOCHSTETLER, 110 West Green St., Winterset, Iowa 50273

UNITED STATES PUBLIC LAND SURVEY CORNER CERTIFICATE

Land Survey Monuments situated in Section 27 OF 27 Township 76 North, Range 26 West of the Fifth Principal Meridian, MADISON County, Iowa.
Previously recorded in _____ in County Recorder's Office.
(book, page, document number, etc.)

(Show reason for preparing this certificate, the evidence and detailed procedures used in establishing the corner positions and monumentation found or placed.)


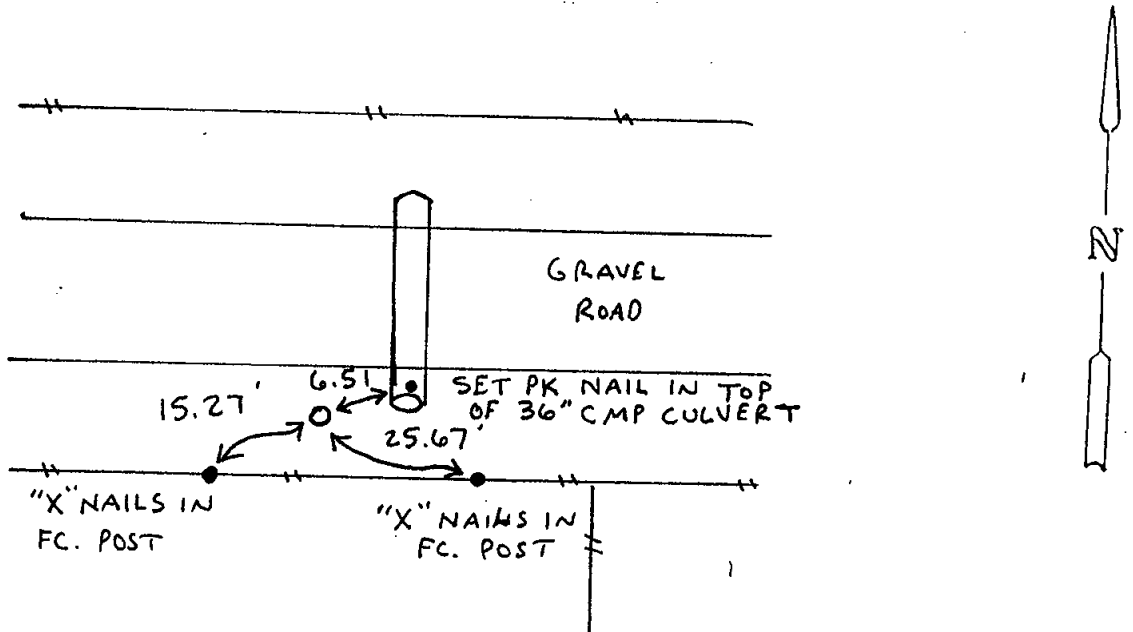
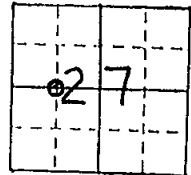
Monument Description and Remarks:

NW cor. SE. 1/4 NW. 1/4 - Set Capped Iron Rod #6808 (1/2" rebar, exposed), at the intersection of lines between the NW cor. SW. 1/4 NW. 1/4 & the NE cor. SE. 1/4 NW. 1/4, and the NW cor. NE. 1/4 NW. 1/4 & the calculated midpoint of the line between the Center of Section 27 and the calculated West 1/4 cor. (calc. using NW cor. and SW cor.)

PLAN - VIEW

(Show a minimum of three reference ties to durable physical objects, relevant monuments and physical conditions that will enable recovery of the corner.)

NW CORNER
SE. 1/4 NW. 1/4
SEC. 27-76-26
Set C.I.R. #6808



I hereby certify that this land surveying document was prepared and the related survey work was performed by me or under my direct personal supervision and that I am a duly licensed Land Surveyor under the laws of the State of Iowa.

J.M. Hochstetler
J.M. HOCHSTETLER
License number 6808 Date 11/14/01
My license renewal date is December 31, 2001
Pages or sheets covered by this seal: 1

List Corners to be Indexed

Corners	Section	Twp	Range
NW cor.	27	76N	26W
SE. 1/4 NW. 1/4			