

FILED NO. 004370
 BOOK 2001 PAGE 4370
 2001 SEP 28 AM 8:44

REC \$ 5⁰⁰ COMPUTER
 AUD \$ _____ RECORDED
 R.M.F. \$ 1⁰⁰ COMPARED _____

HICKI UTSLER
 RECORDER
 MADISON COUNTY, IOWA

✓ VANCE & HOCHSTETLER, P.C., CONSULTING ENGINEERS, WINTERSSET, IOWA (515) 462-3995
 01-1285 CHARLES T. VANCE, 110 West Green St., Winterset, Iowa, 50273
 JAMES M HOCHSTETLER, 110 West Green St., Winterset, Iowa 50273

UNITED STATES PUBLIC LAND SURVEY CORNER CERTIFICATE

Land Survey Monuments situated in Section 32 OF 32 Township 76 North, Range 26 West, of the Fifth Principal Meridian, MADISON County, Iowa.
 Previously recorded in Book 1, Page 3 (SECTION COR. BOOK) in County Recorder's Office.
 (book, page, document number, etc.)

(Show reason for preparing this certificate, the evidence and detailed procedures used in establishing the the corner positions and monumentation found or placed.)

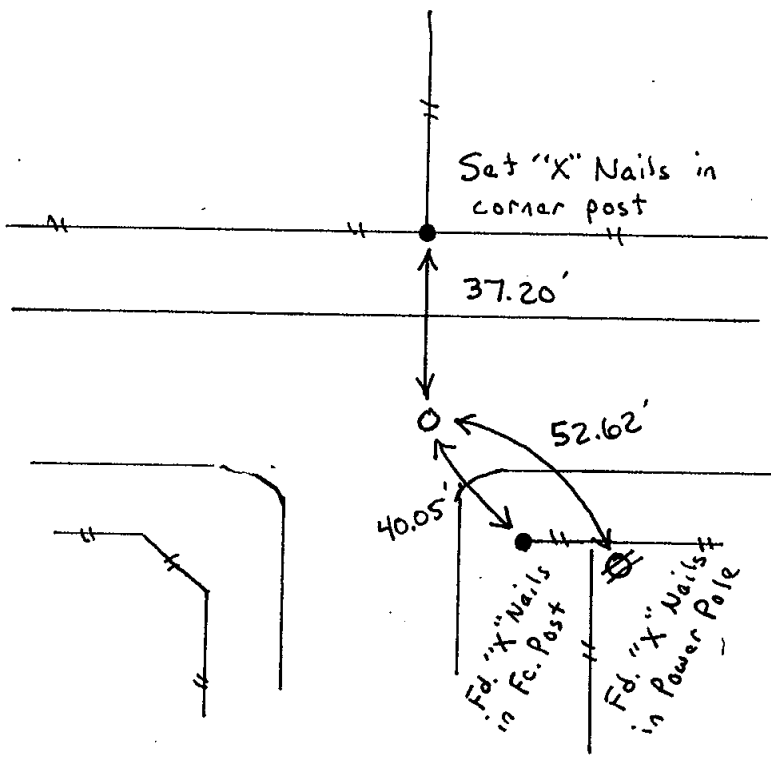
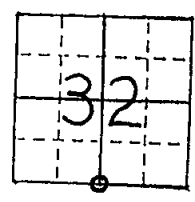
Monument Description and Remarks:

S. 1/4 cor. - Found 60^d Nail (6" deep) corresponding to two of the remaining ties from the previous location of this corner.
Corner ties were originally filed on Jan. 9, 1991.

PLAN - VIEW


(Show a minimum of three reference ties to durable physical objects, relevant monuments and physical conditions that will enable recovery of the corner.)

SOUTH 1/4 COR.
SEC. 32-76-26
Fd. 60^d Nail



List Corners to be Indexed

Corners	Section	Twp	Range
S. 1/4 cor.	32	76N	26W



I hereby certify that this land surveying document was prepared and the related survey work was performed by me or under my direct personal supervision and that I am a duly licensed Land Surveyor under the laws of the State of Iowa.
J.M. Hochstetler
 J.M. HOCHSTETLER
 License number 6808 Date 9/21/01
 My license renewal date is December 31, 2001
 Pages or sheets covered by this seal: 1