

REC \$ 5<sup>00</sup>  
 AUD \$ \_\_\_\_\_  
 R.M.F. \$ 1<sup>00</sup>

COMPUTER   
 RECORDED   
 COMPARED \_\_\_\_\_

NICKI UTSLER  
 RECORDER  
 MADISON COUNTY, IOWA

✓ VANCE & HOCHSTETLER, P.C., CONSULTING ENGINEERS, WINTERSSET, IOWA (515) 462-3995  
 CHARLES T. VANCE, 110 West Green St., Winterset, Iowa, 50273  
 JAMES M HOCHSTETLER, 110 West Green St., Winterset, Iowa 50273

UNITED STATES PUBLIC LAND SURVEY CORNER CERTIFICATE  
 OF

Land Survey Monuments situated in Section 18, Township 74 North, Range 26 West, of the Fifth Principal Meridian, MADISON County, Iowa.  
 Previously recorded in \_\_\_\_\_ in County Recorder's Office.  
 (book, page, document number, etc.)

(Show reason for preparing this certificate, the evidence and detailed procedures used in establishing the corner positions and monumentation found or placed.)


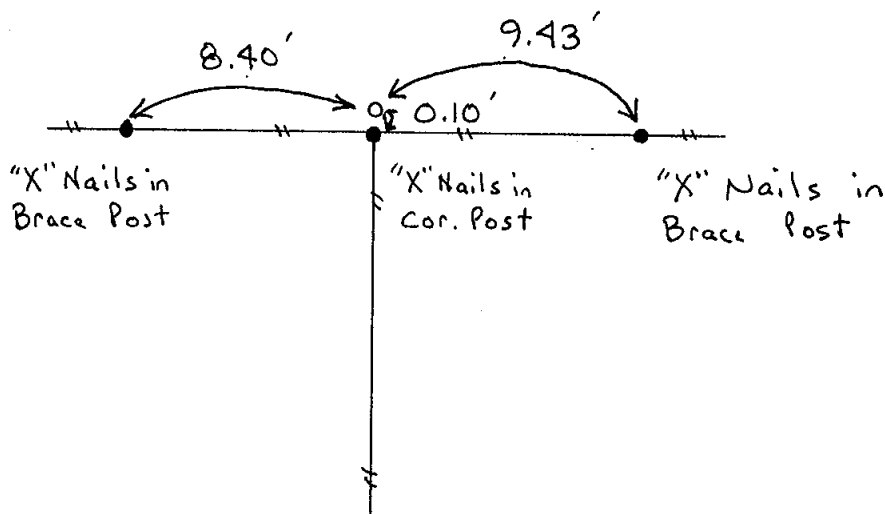
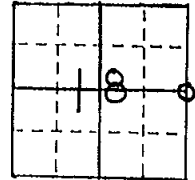
Monument Description and Remarks:

East 1/4 cor. - Set Capped Iron Rod #6808 (1/2" rebar, exposed)  
at existing fence corner.

PLAN - VIEW

(Show a minimum of three reference ties to durable physical objects, relevant monuments and physical conditions that will enable recovery of the corner.)

EAST 1/4 COR.  
 SEC. 18-74-26  
 Set C.I.R. #6808



I hereby certify that this land surveying document was prepared and the related survey work was performed by me or under my direct personal supervision and that I am a duly licensed Land Surveyor under the laws of the State of Iowa.

*J. M. Hochstetler*  
 J. M. HOCHSTETLER  
 License number 6808 Date 11/21/2000  
 My license renewal date is December 31, 2001  
 Pages or sheets covered by this seal: 1

List Corners to be Indexed

Corners	Section	Twp	Range
E. 1/4 cor.	18	74N	26W