

RECS 5<sup>00</sup>  
AUD \$       
P.M.F. \$ 1<sup>00</sup>

COMPUTER ✓  
RECORDED ✓  
COMPARED     

MICKI UTSLER  
RECORDER  
MADISON COUNTY, IOWA  
2000-1335

VANCE & HOCHSTETLER, P.C., CONSULTING ENGINEERS, WINTERSSET, IOWA (515) 462-3995  
CHARLES T. VANCE, 110 West Green St., Winterset, Iowa, 50273  
JAMES M HOCHSTETLER, 110 West Green St., Winterset, Iowa 50273

UNITED STATES PUBLIC LAND SURVEY CORNER CERTIFICATE

OF  
Land Survey Monuments situated in Section 27, Township 76N, Range  
27W, of the Fifth Principal Meridian, MADISON County, Iowa.  
Previously recorded in \_\_\_\_\_ in County Recorder's Office.  
(book, page, document number, etc.)


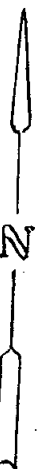
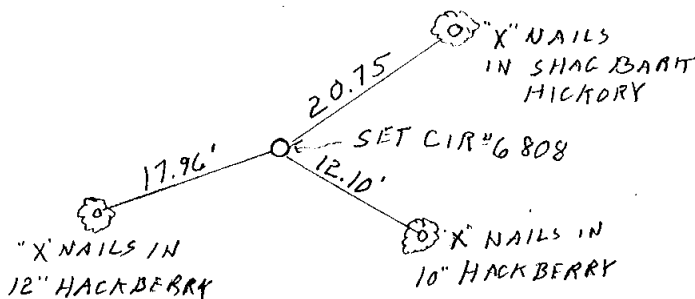
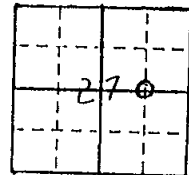
(Show reason for preparing this certificate, the evidence and detailed procedures used in establishing the the corner positions and monumentation found or placed.)

Monument Description and Remarks: NW COR NE 1/4 SE 1/4 - Set 1/2" Rebar W/Yellow Cap #4808  
based on projection of old existing property line fences on  
the West and North side of NE 1/4 SE 1/4.

PLAN - VIEW

(Show a minimum of three reference ties to durable physical objects, relevant monuments and physical conditions that will enable recovery of the corner.)

NW COR  
NE 1/4 SE 1/4



I hereby certify that this land surveying document was prepared and the related survey work was performed by me or under my direct personal supervision and that I am a duly licensed Land Surveyor under the laws of the State of Iowa.

J. M. Hochstetler  
J. M. HOCHSTETLER

License number 6808 Date 7/26/2000

My license renewal date is December 31, 2001

Pages or sheets covered by this seal: 1

List Corners to be Indexed

Corners	Section	Twp	Range
NW COR NE 1/4 SE 1/4	27	76N	27W