

FILED NO. 005055

BOOK 2 PAGE 165

2000 JUL 11 PM 1:00

MICHELLE UTSLER  
RECORDER  
MADISON COUNTY, IOWA

5<sup>00</sup>  
RECORDED  
INDEXED  
FILED

COMPUTER   
RECORDED   
COMPARED

Prepared By: J. Brian Morrissey, Morrissey Surveying, 1405 Hwy. G28, Otley, Ia. 50214, Tel. (515) 627-5554

# UNITED STATES PUBLIC LAND SURVEY CORNER CERTIFICATE OF

Land Survey Monuments situated in Section 16, Township 75N, Range 26W, of the Fifth Principal Meridian, Madison County, Iowa.  
Previously recorded in N.A. in County Recorders Office.

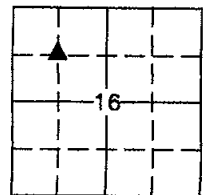
(book, page, document number, etc.)

(Show reason for preparing this certificate, the evidence and detailed procedures used in establishing the corner positions and monumentation found or placed.)

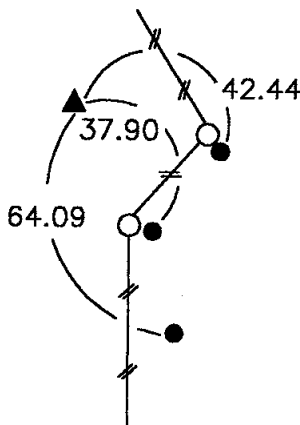
Monument Description and Remarks: No monument set do to small ravine. Position based on mathematical intersection of found or mathematical position of Quarter Quarter Section corners determined after traversing the NW. Quarter of Section 16. Mathematical position of Quarter Quarter corners at midpoint of found Quarter corners. The NW. corner of the NE. 1/4 of the NW. 1/4 set by P.L.S. #6808 was laying flat in creek.

## PLAN VIEW

(Show a minimum of three reference ties to durable physical objects, relevant monuments and physical conditions that will enable recovery of the corner.)




NO MONUMENT SET DUE TO RAVINE



● - 5/8" REBAR, ORANGE PLASTIC CAP, #7995

SW. COR., NE. 1/4, NW. 1/4, SEC. 16



I hereby certify that the survey work was completed and this certificate was prepared by me or under my direct personal supervision and that I am a duly Licensed Land Surveyor under the laws of the State of Iowa.

Signature: J. Brian Morrissey Date: 7/10/00  
J. Brian Morrissey

License number 7995.

My license renewal date is December 31, 2001

313-00-1