

LISA SMITH, COUNTY RECORDER
MADISON IOWA

VANCE & HOCHSTETLER, P.C., CONSULTING ENGINEERS, WINTERSSET, IOWA (515) 462-3995

CHARLES T. VANCE, 110 West Green St., Winterset, Iowa, 50273
JAMES M HOCHSTETLER, 110 West Green St., Winterset, Iowa 50273

08-103
08-943

UNITED STATES PUBLIC LAND SURVEY CORNER CERTIFICATE

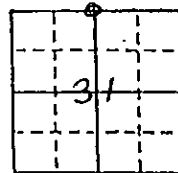
Land Survey Monuments situated in Section 31 OF 74 N. Township, Range 28 W. of the Fifth Principal Meridian, MADISON County, Iowa.
Previously recorded in _____ in County Recorder's Office.
(book, page, document number, etc.)

(Show reason for preparing this certificate, the evidence and detailed procedures used in establishing the the corner positions and monumentation found or placed.)


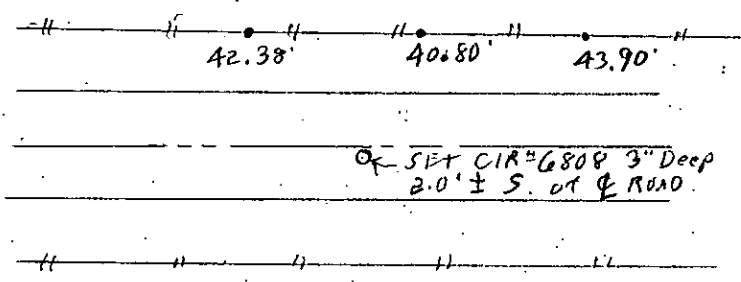
Monument Description and Remarks: N¹/₄ Cor - Set yellow CIR # 6808 on projection of line from Certified NE Cor of Section through the certified NW Cor of the NE¹/₄ NE¹/₄. Both corners were CIR # 7995. We used the same distance between N¹/₄ Cor. we set and the NW Cor of the NE¹/₄ NE¹/₄ as was shown between the found NE Cor and the NW Cor of the NE¹/₄ NE¹/₄.

PLAN - VIEW

(Show a minimum of three reference ties to durable physical objects, relevant monuments and physical conditions that will enable recovery of the corner.)



All Ties to "X" NAILS IN FENCE POSTS.



I hereby certify that this land surveying document was prepared and the related survey work was performed by me or under my direct personal supervision and that I am a duly licensed Land Surveyor under the laws of the State of Iowa.
J.M. Hochstetler
J.M. HOCHSTETLER
License number 6808 Date 5/13/08
My license renewal date is December 31 2009
Pages or sheets covered by this seal: 1

List Corners to be Indexed

Corners	Section	Twp	Range
<u>N¹/₄ Cor.</u>	<u>31</u>	<u>74 N</u>	<u>28 W</u>