

INDX ✓  
ANNO ✓  
SCAN  
CHEK

LISA SMITH, COUNTY RECORDER  
MADISON IOWA

HACKETT SURVEYING, Prepared By: Michael James Hackett, 712 North 9th. Ave., Winterset, Ia. 50273, Tel. (515) 462-1106

# UNITED STATES PUBLIC LAND SURVEY CORNER CERTIFICATE OF

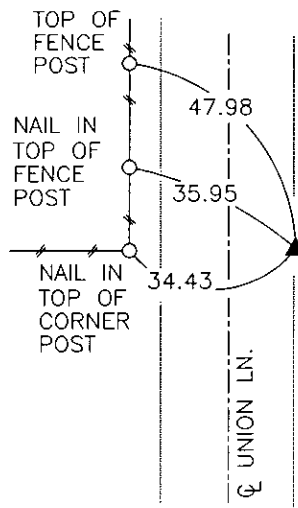
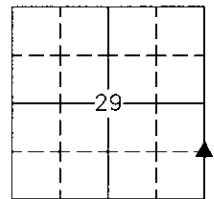
Land Survey Monuments situated in Section 29, Township 77 N, Range 26 W, of the Fifth Principal Meridian, Madison County, Iowa.  
Previously recorded in Book 2002, Page 2084 in County Recorder's Office.  
(book, page, document number, etc.)

(Show reason for preparing this certificate, the evidence and detailed procedures used in establishing the corner positions and monumentation found or placed.)

Monument Description and Remarks: Found iron pin with yellow plastic cap, #11582. Traversed to the northeast corner of the Southeast Quarter to verify position. Previous recorded distances from the corners checked within reason. Accepted position. The reason for preparing this certificate is because the tie distances were slightly different and one of the ties was missing.

## PLAN VIEW

(Show a minimum of three reference ties to durable physical objects, relevant monuments and physical conditions that will enable recovery of the corner.)




FOUND IRON PIN WITH  
YELLOW PLASTIC CAP,  
#11582.



SE. COR., NE. 1/4, SE. 1/4, SEC. 29

NOTE: ALL TIES TO "X" NAILS UNLESS NOTED



I hereby certify that this land surveying document was prepared and the related survey work was performed by me or under my direct personal supervision and that I am a duly Licensed Land Surveyor under the laws of the State of Iowa.

Signed Michael James Hackett Date 1-4-2008  
Michael James Hackett

Iowa license number 14672.  
My license renewal date is 12/31/2008.  
Pages covered by this seal: 1.