



Document 2009 2513

Book 2009 Page 2513 Type 06 026 Pages 1  
Date 8/07/2009 Time 10:42 AM  
Rec Amt \$7.00

LISA SMITH, COUNTY RECORDER  
MADISON COUNTY IOWA

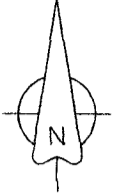
INDX  
ANNO  
SCAN  
CHEK

DANIELS LAND SURVEYING, 22598 18TH AVE, NEW VIRGINIA, IA 50210 641-449-3259

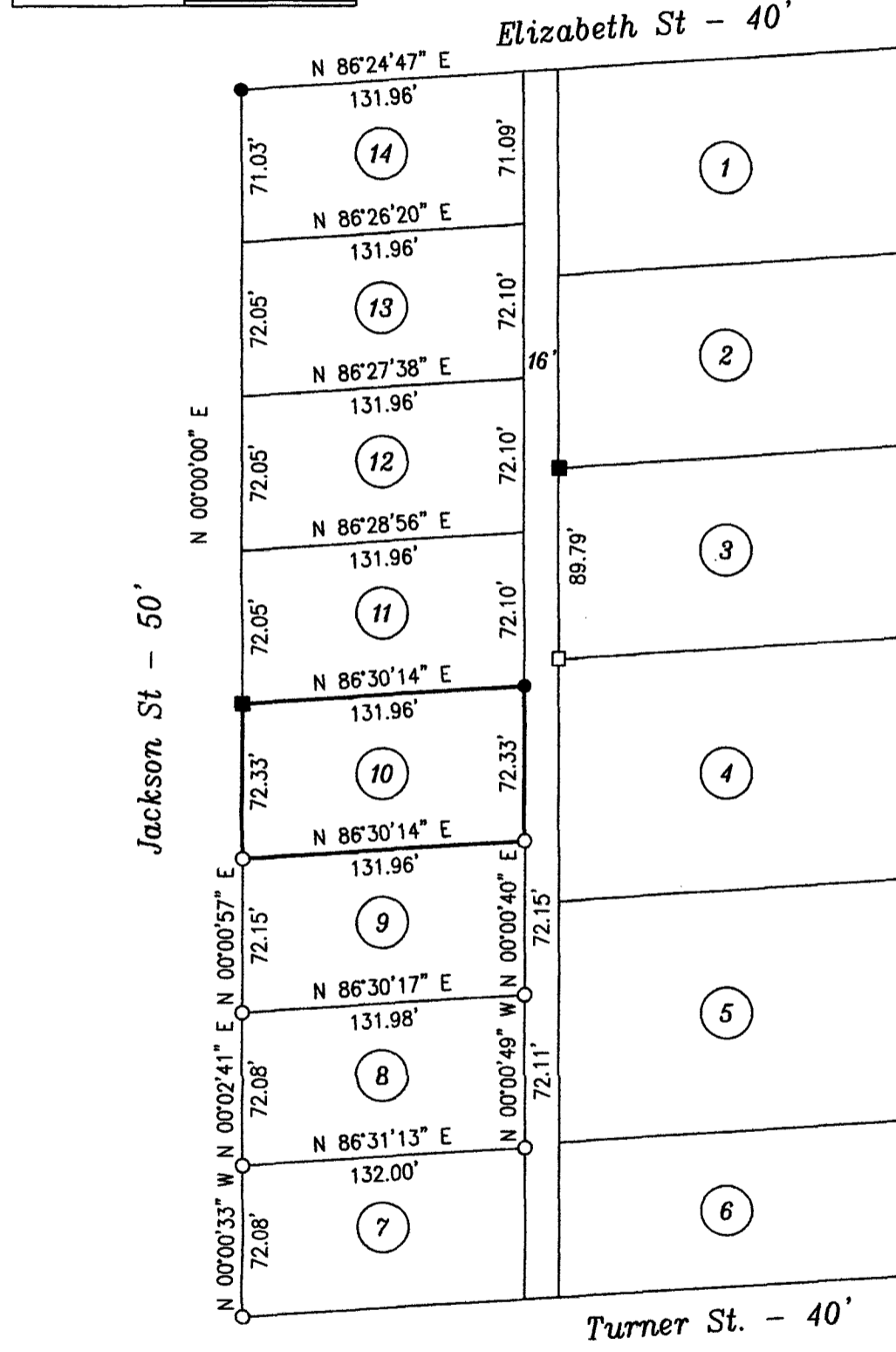
# RETRACEMENT SURVEY

## LOT 10, BLOCK 1, KALE'S ADDITION

### CITY OF TRURO, MADISON COUNTY, IOWA




0 75 150 FEET



( ) - Recorded Distance/Bearing

#### Monuments

- ▲ - Found section corner
- - Set 1/2" red plastic capped rebar, #17532
- - Found 1" Gas Pipe
- - Found 5/8" orange plastic capped rebar, #7995
- - Found 1" Rebar



I hereby certify that this surveying document was prepared by me and the related survey work was performed by me or under my direct personal supervision and that I am a duly licensed Land Surveyor under the laws of the State of Iowa.

Signed Chad A. Daniels 8/4/2009  
Chad A. Daniels Date

Iowa License No. 17532  
My license renewal date is 12-31-2010  
Page No.'s covered by this seal: 1